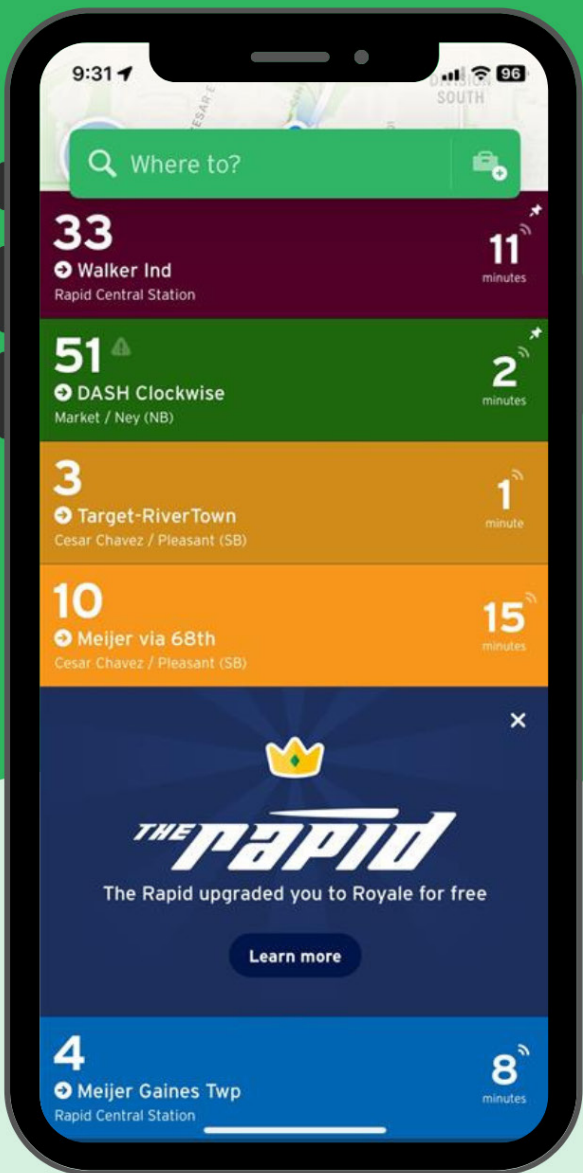




transit

The best way to ride around.



THE RAPID

SCHEDULE BOOK

EFFECTIVE MAY 6, 2024

WE APPRECIATE YOU!

It is an honor to provide transportation and access to you and everyone in the six cities we serve.



THANKS FOR RIDING WITH US

THE RAPID

BUS ROUTES

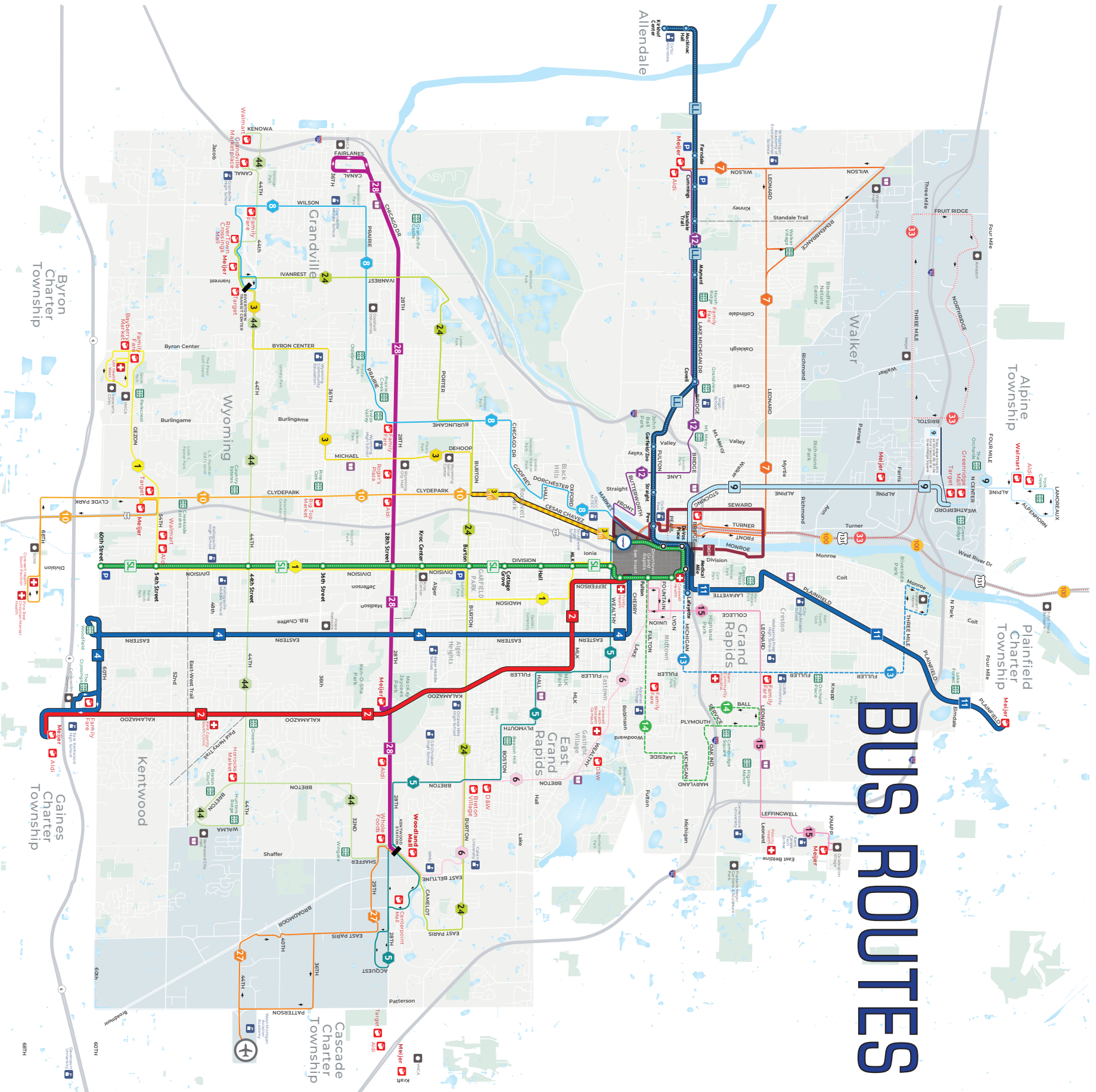


TABLE OF CONTENTS

Frequency of Routes	Inside Front Cover
Table of Contents.	1
Platform Map	2
Paying with a Wave Card	3
Paying with Cash	4
Contact Information and Hours	5
GO!Bus Paratransit and PASS	6
How to Ride the Bus.	7
Apps and Web Resources	8
Rules and Safety Guidelines	9
Rapid Information Center	10
How to Read Route Schedules	11
Transit Tips	33
About Rapid Connect	52
Rapid Connect Service Areas	53
Notice of Title VI	67
Notice of Reasonable Accomodation	67
Popular Destinations	85
Bus Bike Racks	79
College Information	84
DASH - Free Downtown Area Shuttle	86

ROUTES

Laker Line Bus Rapid Transit (BRT)	12-13
Silver Line Bus Rapid Transit (BRT)	14-17
Route 1 - Madison	18-21
Route 2 - Kalamazoo	22-25
Route 3 - Wyoming/Rivertown	26-27
Route 4 - Eastern	28-32
Route 5 - Wealthy.	34-35
Route 6 - Easttown.	36-39
Route 7 - West Leonard	40-41
Route 8 - Prairie	42-44
Route 9 - Alpine	46-48
Route 10 - Clyde Park	49-51
Route 11 - Plainfield	54-57
Route 12 - Westside	58-59
Route 13 - Michigan/Fuller	60-61
Route 14 - East Fulton	62-63
Route 15 - East Leonard	64-66
Route 24 - Burton	68-71
Route 27 - Airport Industrial	72-73
Route 28 - West 28th Street	74-77
Route 33 - Walker Industrial	78
Route 44 - 44th Street	80-83

CENTRAL STATION PLATFORM MAP

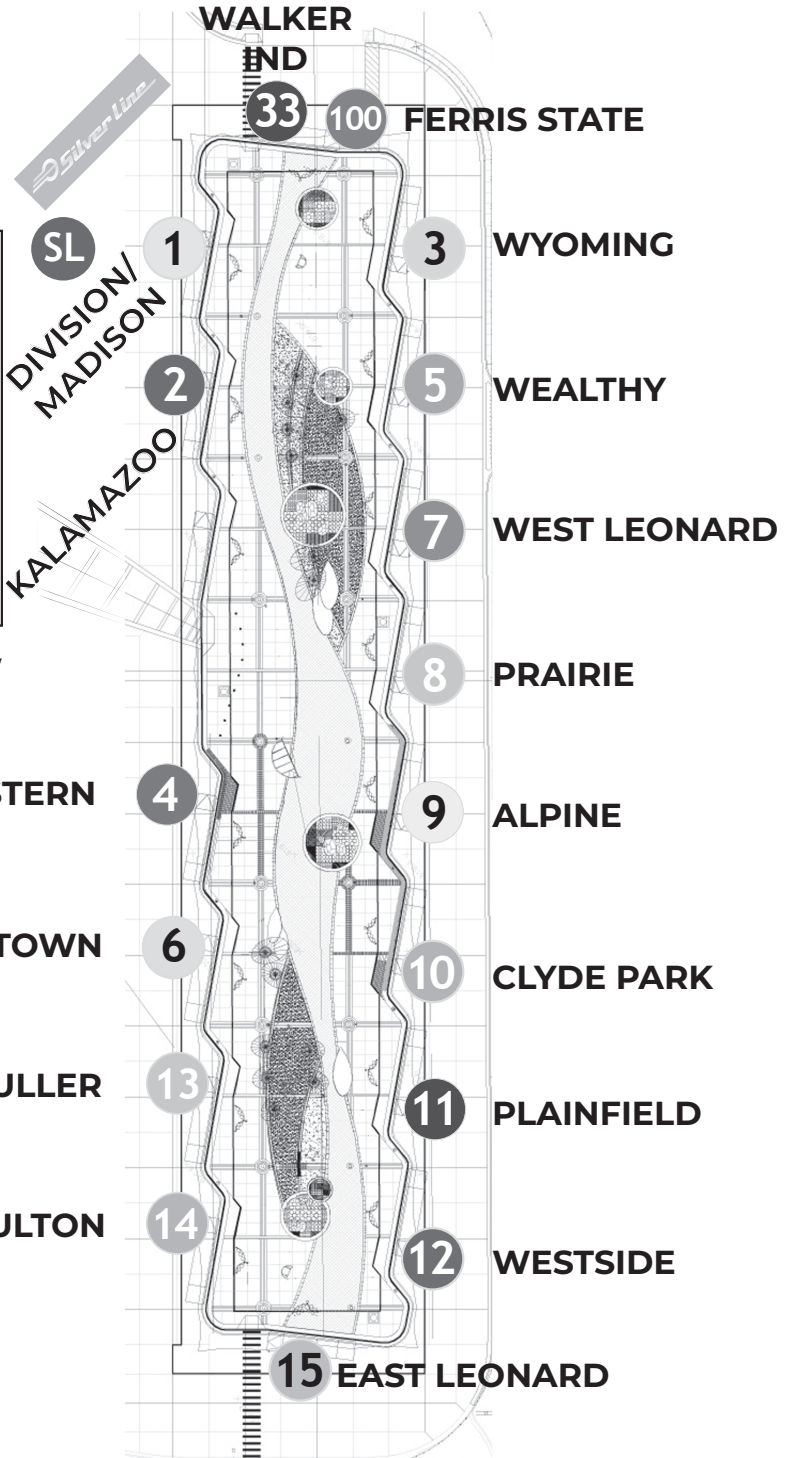


Cherry Street SW

Central Station Building
250 Cesar E Chavez Ave SW

Rapid Information Center

Cesar E Chavez Ave SW



PAYING WITH A WAVE CARD

About Wave Cards

The Wave card is the most convenient way to pay and ride The Rapid. It's a reloadable transit card that stores your balance for riding the bus. Just purchase, tap, ride, and reload! Wave cards are compatible with all fixed routes, BRT lines, and Rapid Connect on-demand service.

Wave Card Types and Fares

There's a \$3 purchase fee for Adult, Youth, and 10-Ride Wave cards. All cards are non-refundable and there is a \$3 fee for Wave card replacement. Children under 3 feet and 6 inches ride free with a fare-paying adult.

Wave Card Type	Customer Type	Single Ride	Daily Max	Calendar Month Max	Where to Purchase
Adult	Ages 20 – 64	\$1.75	\$3.50	\$47	Wave.ridetherapid.org Retail Partners Rapid Info Center
Youth	Ages 19 and under	\$1.25	\$2.50	\$33.75	Rapid Info Center (Photo Taking Required)
Reduced Fare*	Ages 65 or older or people with qualifying disabilities	\$0.85	\$2.25	\$30	Rapid Info Center (Photo Taking Required)

* Reduced Fare requires proof of disability or age 65+. Valid ID for persons with disabilities includes a Rapid-issued photo ID card or Medicare card. The Rapid honors 1/2 fare for Medicare card holders. Seniors may use a Medicare card, driver's license, or other proof of age 65+.

Wave Card Type	Customer Type	Cost Per Load	Where to Purchase
10-Ride	Infrequent riders	\$13.50 for 10 rides	Rapid Info Center

How Daily and Calendar Month Passes Work with Wave Cards

You earn passes as you ride. After paying the value of a day pass for your type of card, you earn a daily pass and get to ride free for the rest of the day. The same goes for the calendar month, as soon as you have paid the calendar monthly max for rides, the rest of the month you ride free. You can begin earning a calendar monthly pass on the 1st day of each month.

Register Your Wave Card to Protect Your Balance

Register your card at wave.ridetherapid.org in the event of lost or stolen cards.

Transfers

Your transfer timeframe of 1 hour and 45 minutes is built into your Wave card. When you tap your card at the reader while boarding, each tap you make within that timeframe will be free.

OTHER FORMS OF PAYMENT

Paying with Cash Means No Change

You can pay with cash for your ride. However, we do not provide change on the buses. We recommend using the exact amount for your fare with single dollar bills and coins. All types of US currency will be accepted.

No Transfers

You do not get transfers when paying with cash. You will need to pay a fare for each bus trip you take. Transfers are a benefit of using a Wave card.

Single Ride Cash Fares

- Adult cash fare: \$1.75
- Senior/Disabled Cash Fare: \$0.85 with proof of disability or age 65+
 - * Reduced Fare requires proof of disability or age 65+. Valid ID for persons with disabilities includes a Rapid-issued photo ID card or Medicare card. The Rapid honors 1/2 fare for Medicare card holders. Seniors may use a Medicare card, driver's license, or other proof of age 65+.
- Children under 3 feet and 6 inches ride free with a fare-paying adult.

Contactless Payments

As of April 2023, riders can use contactless payments, such as debit/credit cards or mobile wallets, to ride The Rapid. Just like with a Wave card, this payment option can be used on fixed routes, BRT lines, and Rapid Connect. Simply tap the card or device that has the contactless symbol at the reader, wait for the green check, and away you go!

- * We accept Visa, Mastercard, Discover, Apple Pay, Samsung Pay, and Google Pay.
- * Riders will receive a standard transfer and can earn daily fare capping (\$3.50 daily max) by using the same card or device for each trip. Monthly fare capping is not available for contactless payments.



CONTACT INFORMATION & HOURS

Rapid Information Center

Monday - Friday from 7:00 a.m. to 5:00 p.m. 616.776.1100

PASS Reservations and Information

Monday – Friday from 6:30 a.m. to 4:30 p.m.

Saturday & Sunday from 8:30 a.m. to 4:30 p.m. 616.459.7701

GO!Bus

Monday - Friday from 6:30 a.m. to 4:30 p.m.

Saturday & Sunday from 8:30 a.m. to 4:30 p.m. 616.456.6141

Travel Training

Monday - Friday from 8:30 a.m. to 4:30 p.m. 616.774.1156

Lost and Found - Security Office

Monday - Friday from 6:30 a.m. to 6:30 p.m. 616.774.1294

Lost and Found

Lost and Found is in the Security Office inside Rapid Central Station. Items may be picked up Monday through Friday from 6:30 a.m. - 6:30 p.m. Food or other perishable items will not be kept. Arrangements need to be made in advance to claim bicycles. All items not claimed within 10 days will be donated or discarded.

Holiday Bus Route Service Schedule

Buses do not run on the following holidays:

- New Year's Day
- Memorial Day
- Independence Day
- Labor Day
- Thanksgiving Day
- Christmas Day

GO!BUS PARATRANSIT AND PASS

ADA GO!Bus

GO!Bus is a shared ride, advanced reservation, ADA paratransit service. This service is available for those with a qualifying disability, as well as seniors that are 65 or older. The GO!Bus operates in the same area and on the same days and times as The Rapid fixed-route buses. GO!Bus is also available to companions of qualified riders, personal care attendants (PCAs), and service animals.

Apply for ADA GO!Bus Services

To use GO!Bus, you first must complete an application. Both the ADA application and the Proof of Age application are available on The Rapid's website or at The Rapid Information Center. You will also receive a free ADA Wave card once you are approved.

Purchase GO!Bus Tickets

GO!Bus tickets are available for purchase online at ridetherapid.org or at Rapid Info Center.

- GO!Bus ADA-eligible tickets (book of ten): \$35.00
- GO!Bus eligible non-disabled senior tickets (book of four): \$32.00

PASS

Passenger Adaptive Suburban Service (PASS) is a suburban feeder shuttle that transports passengers from their curb to The Rapid fixed-route system. If you live more than one-third of a mile off a bus line, PASS may be able to connect you to the nearest bus stop for only \$3.50. This fare includes a transfer to the fixed-route bus.

How to Use Pass

To use a PASS shuttle, you must first be registered for eligibility, which you can do on The Rapid's website or at The Rapid Information Center.

Purchase PASS Tickets

PASS tickets are available for purchase online at ridetherapid.org or at Rapid Info Center.

- PASS tickets (book of ten): \$35.00

Wheelchair Accessibility

All of The Rapid's vehicles are wheelchair accessible.



HOW TO RIDE THE BUS

How to Ride the Bus

1. Plan Your Trip

We offer many ways to plan your trip. You can use the online tools at ridetherapid.org or this schedule book.

2. Wait at The Stop

Stand in front of your bus stop where the bus driver will be able to see you. As the bus approaches, signal to the bus driver that you want to board.

To ensure you are getting on the right bus, check the route number and destination sign as the bus approaches. If you have any questions about your route, you can also ask the driver.

3. Board The Bus

Please stay back from the curb until the bus comes to a complete stop and have your fare ready prior to boarding.

Tap your Wave card or contactless payment on the reader, or pay your cash fare, and then find a seat.

4. Get Off The Bus

Pull the cable that is located above the windows before your stop. The driver will stop at the next bus stop.

Check your seat before exiting for any items you may have left behind. For your safety, never cross in front of the bus after exiting.



APPS AND WEB RESOURCES

Transit App

Download Transit app for resources in an easy-to-use app. Enjoy access to:

- Bus Tracker: See buses in real-time and find nearby stops.
- Service Alerts: Keep on top of schedule changes, detours and unexpected situations.
- Upcoming Departures: See upcoming arrivals, or view the full schedule.
- Trip Companion: Tap GO for step-by-step transit directions and notifications about when to leave for your trip and when to get off.



Real-Time Information System Map

The Rapid's system map is easier to use thanks to the additional real-time information capabilities. By visiting the system map on www.ridetherapid.org, you can now view our routes and stops, track the real-time location of buses, and see the next three scheduled and estimated departures per stops. The system map also allows you to plan trips, set route alerts, and view public service messages.

Trip Planner

The Rapid's Trip Planner shows you step-by-step how to reach your destination within our service area. Just share where you're starting and where you're going, and your trip will be planned. You can customize your trip further using the Trip Planner's added features.

MyStop App

This application showcases the same real time information and features on our website's system map, just with the ease of an app. Download the myStop app via the app store. Additional third-party apps such as Google Maps, the Transit app, Moovit, and others are available for iPhone and Android devices.

Interactive Voice Response (IVR)

IVR is passenger information system accessed by calling 616-776-1100. Call IVR to receive next departure information for a stop and/or departures in the future, as well as Rapid public service messages. If you're unsure of your stop identification number, you can also search time points by route.

RULES & SAFETY GUIDELINES

Rapid property and vehicles are reserved for use by patrons and customers only and no entry or remaining on the property for any purpose unrelated to this business is allowed. You may be under video/audio surveillance.

You must pay the correct fare when riding.

- Have ticket, farecard or money ready prior to getting on the bus
- Reduced fare/specialized fare holders must show operator proper identification to use reduced fare.

Assaulting a bus operator is a criminal offense. All violators will be prosecuted. Proper attire including shirts and shoes must be worn at all times. The Rapid is not responsible for lost or stolen property. Unauthorized property left without permission will be removed.

No individual may engage in inappropriate conduct on, at or in both the public and non-public areas of Rapid facilities. This includes shelters, bus stops, administrative, operational, maintenance facilities, and buses used to provide fixed route or paratransit services.

The following are examples of behaviors and activities that are prohibited.

- Smoking any kind of tobacco product, carrying a lighted or smoldering tobacco product or using any type of electronic cigarettes or vaporizers except in designated areas.
- Distributing or selling counterfeit or stolen fare media.
- Selling or misusing fare media.
- Boarding any bus through the rear exit door (except Laker Line buses), unless told to do so by authorized personnel.
- Leaving bags or packages unattended.
- Blocking aisle ways with inanimate objects.
- Listening to any audio device without headsets/ear buds.
- Taking more than one seat.
- Riding in front of the yellow standee line.
- Customers are limited only to items that can be boarded in a single trip. Items should be kept on their lap or on floor out of the aisle way.
- Refusal to collapse strollers and carts and placing between the seats. Aisle way and back door must remain clear.
- Using or possessing alcohol or illegal drugs except for lawfully possessed and unopened alcoholic beverages.
- Carrying open food and beverage containers in vehicles, unless they are re-sealable.
- Possession of weapons of any kind, except as permitted by law.
- Panhandling, soliciting, harassing, annoying, or intimidating any person.
- Disorderly conduct, loud, yelling, or disruptive behavior.
- Assault, threat of assault, fighting, mock fighting, or roughhousing.
- Running or playing.
- Throwing or playing with objects.
- Spitting, littering, picking trash from receptacles.
- Damaging or defacing property.
- Using obscene, abusive, profane, threatening, inciting, insulting language or gestures.
- Bicycling, rollerblading, or skateboarding, use of scooters or Mopeds or similar devices.
- Use or possession of hover boards or Segway's.
- Standing, sitting, or walking in a way that inconveniences, obstructs, or interferes with others (e.g., blocking doors, feet on seats, obstructing stairs, corridors, platforms, or stations in any manner).
- Any actions that may interfere with or disrupt bus operators or customers.
- Animals, except those used as ADA service animals or transported in a suitable crate or carrier.
- Tampering with any equipment.
- Possession of hazardous, explosive, flammable or corrosive materials such as gasoline, propane, kerosene, poisonous substances, storage batteries, acids or alkalis.
- Urinating or defecating other than in designated restrooms.
- Sleeping at any Rapid property.
- Trespassing or unauthorized presence.
- Engaging in unauthorized commercial activity.
- Posting or affixing signs, advertisements, circulars, hand bills, or written material.
- Disobeying or disregarding notices, prohibitions, instructions, or directions on any sign posted.
- Failure or refusal to comply with any lawful order or direction of any Rapid employee, security officer, or any police officer.
- Any other act or behavior that creates an unsafe condition.
- Any other acts prohibited by law.

FOLLOW THE RULES OR RISK SUSPENSION AND/OR EXPULSION

If you violate these rules or other federal, state, or local laws on or at a Rapid Transit vehicle or property, Rapid Transit personnel and partner agencies are authorized to evict you from the bus/property and/or ban you from riding and/or allowed on Rapid property for a specific period of time. You may receive verbal notice or written notice of suspension or expulsion from Rapid Transit personnel or its partner agencies. Failure to comply with either may subject you to loss of riding privileges, arrest, and/or prosecution for criminal trespass.

RAPID INFORMATION CENTER

Rapid Information Center

The Information Center is our customer experience resource.

Services Offered

- Buy and reload Wave cards
- Buy GO!Bus and PASS tickets
- Get your identification photos taken for ADA, Reduced, or Youth Wave cards
- Talk to a representative and get help planning your trip
- Get bus schedules
- Learn about The Rapid's accessibility services

Location

The Information Center is located within Rapid Central Station at 250 Cesar E Chavez Ave SE.

Phone Number

616.776.1100

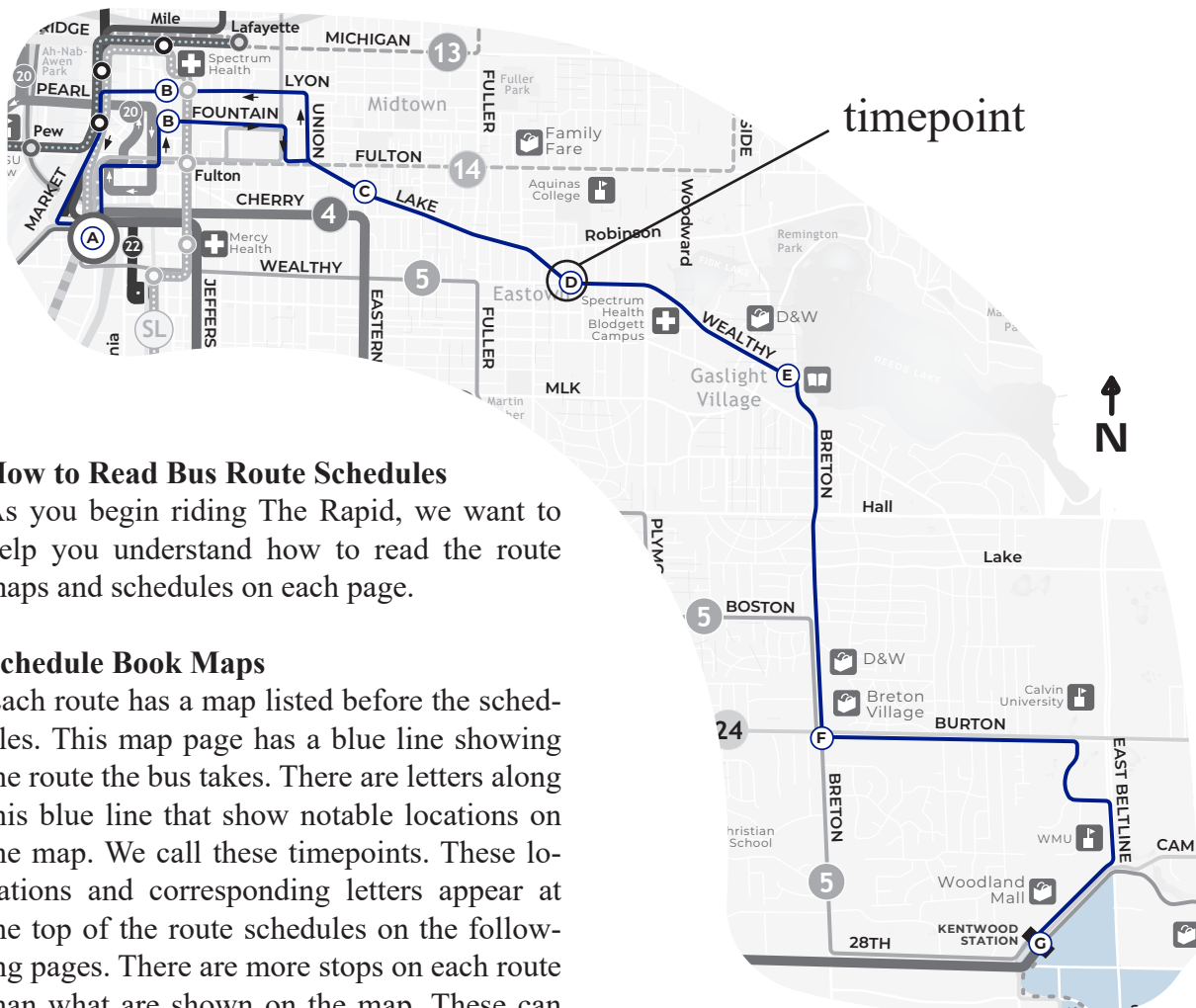
Hours

Monday-Friday, 7:00 a.m. - 5:00 p.m.

Closed on New Year's Day, Memorial Day, Independence Day, Thanksgiving Day, and Christmas Day.

HOW TO READ ROUTE SCHEDULES

SAMPLE MAP



How to Read Bus Route Schedules

As you begin riding The Rapid, we want to help you understand how to read the route maps and schedules on each page.

Schedule Book Maps

Each route has a map listed before the schedules. This map page has a blue line showing the route the bus takes. There are letters along this blue line that show notable locations on the map. We call these timepoints. These locations and corresponding letters appear at the top of the route schedules on the following pages. There are more stops on each route than what are shown on the map. These can help determine the time for your stop.

Times

The time you see under each letter indicates what time the bus will be at that specific stop.

Schedules by Direction of Travel and Day of the Week

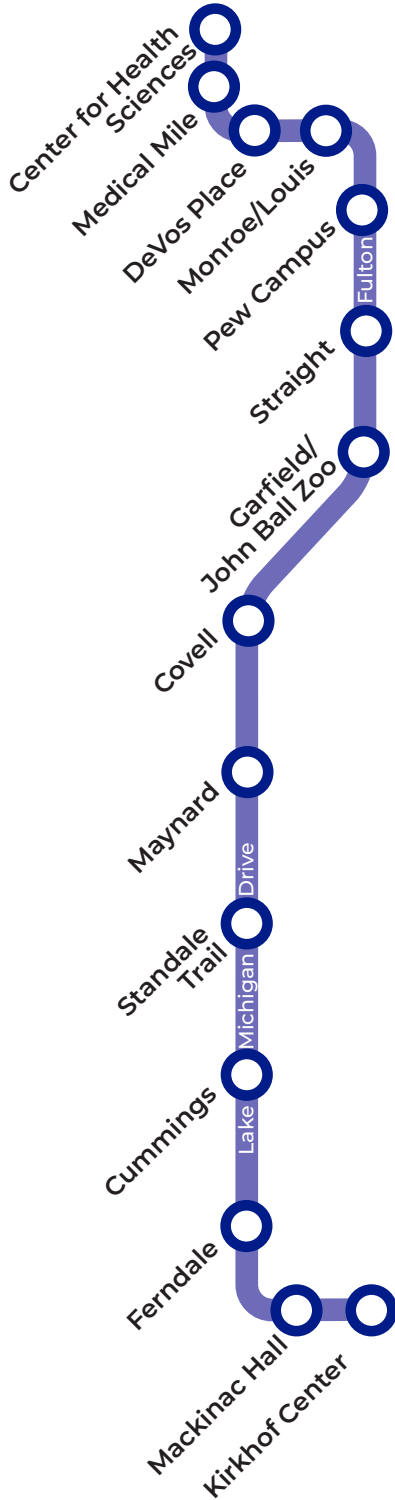
Each route has multiple schedules that display the direction they go and the days/times they run.

Delays

Our bus drivers work hard to be on time. A variety of circumstances can happen to cause delays, such as traffic, construction, detours, weather conditions, or other unforeseen events. We understand how frustrating this can be and we appreciate your patience and understanding. Using the Transit mobile app will help you find the most up-to-date times.



Laker Line



MONDAY - FRIDAY

5:30 AM - 7:00 PM
7:00 PM - 11:30 PM

Every 15 minutes
Every 20 minutes

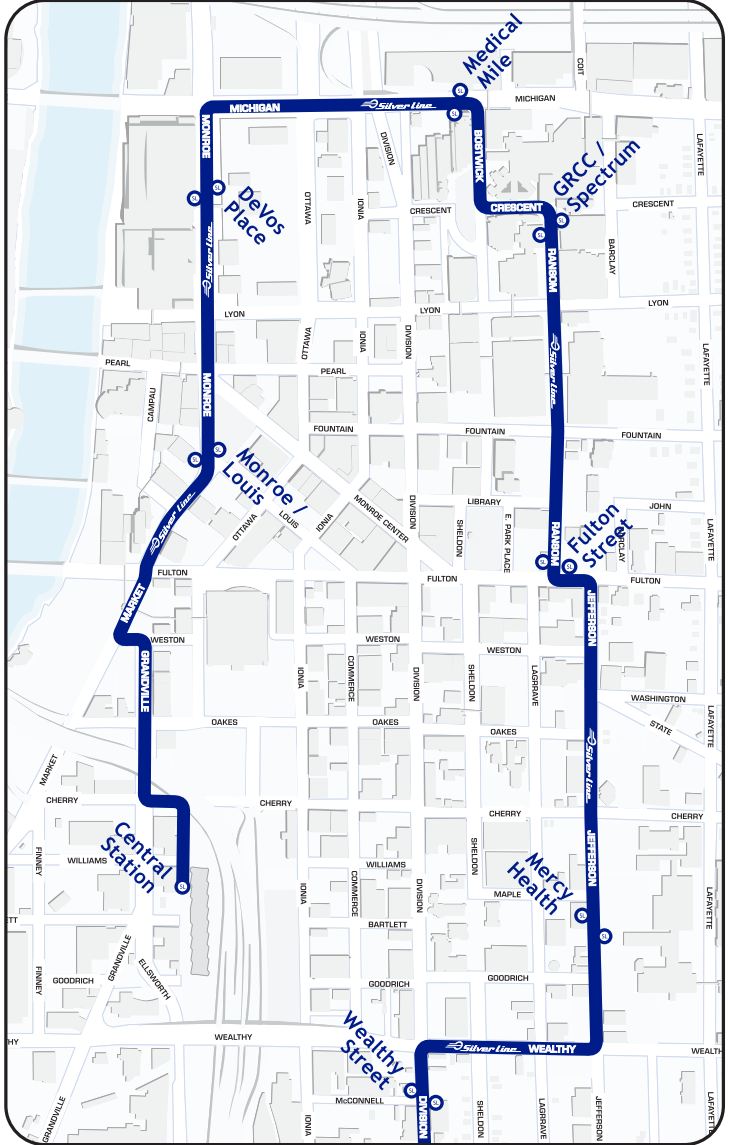
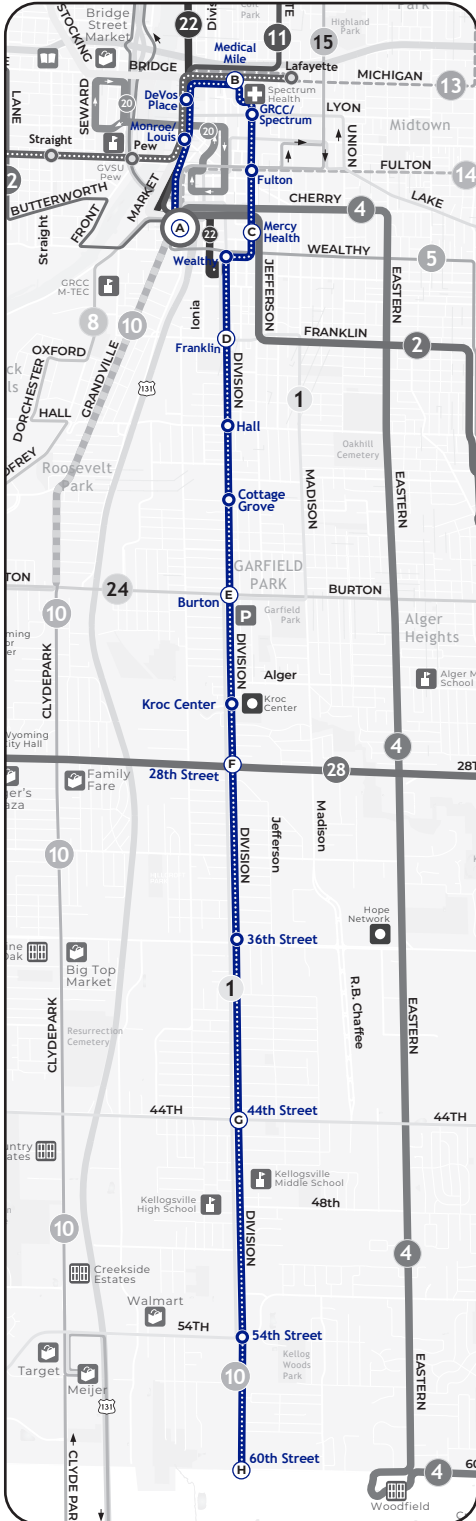
SATURDAY & SUNDAY

10:00 AM - 8:30 PM

Every 30 minutes

*Schedule subject to change based on GVSU's academic calendar.
Please see gvsu.edu/bus for the most up-to-date Laker Line schedule.*





SOUTHBOUND

NORTHBOUND

MONDAY - FRIDAY

	CENTRAL STATION	MEDICAL MILE	FULTON STREET	MLK STREET	BURTON STREET	28TH STREET	44TH STREET	60TH STREET
(A)	540	547	550	556	601	604	610	616
(B)	555	602	605	611	616	619	625	631
	612	619	622	628	633	636	642	648
	622	629	632	638	643	646	652	658
	642	649	652	658	703	706	712	718
	657	704	707	713	718	721	727	733
	712	719	722	728	733	736	742	748
	727	734	737	743	748	751	757	803
	742	749	752	758	803	806	812	818
	757	804	807	813	818	821	827	833
	816	823	826	834	841	844	851	857
	830	837	840	848	855	858	905	911
	844	851	854	902	909	912	919	925
	858	905	908	917	924	927	934	940
	912	919	922	931	938	941	948	954
	926	933	936	945	952	955	1002	1008
	940	947	950	959	1006	1009	1016	1022
	954	1001	1004	1013	1020	1023	1030	1036
	1008	1015	1018	1027	1034	1037	1044	1050
	1022	1029	1032	1041	1048	1051	1058	1104
	1036	1043	1046	1055	1102	1105	1112	1118
	1050	1057	1100	1109	1116	1119	1126	1132
	1104	1111	1114	1123	1130	1133	1140	1146
	1118	1125	1128	1137	1144	1147	1154	1200
	1132	1139	1142	1151	1158	1201	1208	1214
	1146	1153	1156	1205	1212	1215	1222	1228
	1200	1207	1210	1219	1226	1229	1236	1242
	1214	1221	1224	1233	1240	1243	1250	1256
	1228	1235	1238	1247	1254	1257	104	110
	1242	1249	1252	101	108	111	118	124
	1256	103	106	115	122	125	132	138
	110	117	121	130	137	140	147	153
	124	131	134	143	150	153	200	207
	138	145	148	157	204	207	214	221
	152	159	202	211	218	221	228	235
	206	213	216	225	232	235	242	249
	220	227	230	239	246	249	256	303
	234	241	244	253	300	303	310	317
	248	255	258	307	315	318	325	332
	302	309	312	321	329	332	339	346
	316	323	326	335	343	346	353	400
	330	337	340	349	357	400	407	414
	344	351	354	403	411	414	421	428
	358	405	408	417	425	428	435	442
	412	419	422	431	439	442	449	456
	426	433	436	445	453	456	503	510
	440	447	450	459	507	510	517	524
	454	501	504	513	521	524	531	538
	508	515	519	528	536	539	546	553
	522	529	533	542	549	552	559	606
	536	543	546	555	602	605	612	618
	550	557	600	609	616	619	626	632
	604	611	614	623	630	633	639	645
	618	625	628	636	641	644	650	656
	640	647	650	656	701	704	710	716
	710	717	720	726	731	734	740	746
	740	747	750	756	801	804	810	816
	810	817	820	826	831	834	840	846
	840	847	850	856	901	904	910	916
	910	917	920	926	931	934	940	946
	940	947	950	956	1001	1004	1010	1016
	1013	1020	1023	1029	1034	1037	1043	1049

	60TH STREET	44TH STREET	28TH STREET	BURTON STREET	MLK STREET	FULTON STREET	MEDICAL MILE	CENTRAL STATION
(H)	532	536	542	546	551	555	558	605
(G)	552	556	602	606	611	615	619	626
	623	627	633	637	642	646	650	657
	638	642	648	652	657	701	705	712
	653	657	703	707	712	716	720	727
	708	712	718	722	727	731	735	743
	723	727	733	737	742	746	750	758
	738	742	748	752	757	801	805	813
	753	757	803	807	812	816	820	828
	808	812	818	822	827	831	835	843
	823	827	833	837	842	848	852	900
	844	848	854	858	903	909	913	921
	858	902	908	912	917	923	927	935
	912	916	922	926	931	937	941	949
	931	935	941	945	950	956	1000	1008
	945	949	955	959	1004	1010	1014	1022
	959	1003	1009	1013	1018	1024	1028	1036
	1013	1017	1023	1027	1032	1038	1042	1050
	1027	1031	1037	1041	1046	1052	1056	1104
	1041	1045	1051	1055	1100	1106	1110	1118
	1055	1059	1105	1109	1114	1120	1124	1132
	1109	1113	1119	1123	1128	1134	1138	1146
	1123	1127	1132	1136	1141	1147	1151	1159
	1137	1141	1147	1151	1156	1202	1206	1214
	1151	1155	1201	1205	1210	1216	1220	1228
	1205	1209	1215	1219	1224	1230	1234	1242
	1219	1223	1229	1233	1238	1244	1248	1256
	1233	1237	1243	1247	1252	1258	102	110
	1247	1251	1257	101	106	112	116	124
	101	105	111	115	120	126	130	138
	115	119	125	129	134	140	144	152
	129	133	139	143	148	154	158	208
	143	147	153	157	202	208	212	222
	157	201	207	211	216	222	226	236
	211	215	221	225	230	236	240	250
	225	229	235	239	244	250	254	304
	239	243	249	253	258	304	308	318
	253	257	303	307	312	318	322	332
	307	311	317	321	326	332	336	346
	321	325	331	335	340	346	350	400
	335	339	345	349	354	400	404	414
	349	353	359	403	408	414	418	428
	403	407	413	417	422	428	432	442
	417	421	427	431	436	442	446	456
	431	435	441	445	450	456	500	510
	445	449	455	459	504	510	514	524
	459	503	509	513	518	524	528	538
	513	517	523	527	532	538	542	552
	527	531	537	541	546	552	556	606
	541	545	551	555	600	606	610	618
	555	559	605	608	613	619	623	631
	609	613	619	622	627	633	637	645
	623	627	633	636	641	645	649	657
	639	643	649	652	657	701	705	713
	650	654	700	703	708	712	716	724
	705	709	715	718	723	727	731	739
	720	724	730	733	738	742	746	754
	750	754	759	802	807	811	815	823
	820	824	830	833	838	842	846	854
	850	854	859	902	907	911	915	923
	920	924	930	933	938	942	946	954
	950	954	1000	1003	1008	1012	1016	1024

Bold italicized times denote p.m.



SOUTHBOUND

NORTHBOUND

SATURDAY

CENTRAL STATION
MEDICAL MILE
FULTON STREET
MILK STREET
BURTON STREET
28TH STREET
44TH STREET
60TH STREET

(A)	(B)	(C)	(D)	(E)	(F)	(G)	(H)
600	606	610	614	619	622	628	634
630	636	640	644	649	652	658	704
700	706	710	714	719	722	728	734
730	736	740	744	749	752	758	804
800	806	810	814	819	822	828	834
830	836	840	844	849	852	858	904
900	906	910	914	919	922	928	934
930	936	940	944	949	952	958	1004
1000	1006	1010	1014	1019	1022	1028	1034
1030	1036	1040	1044	1049	1052	1058	1104
1100	1107	1111	1115	1120	1123	1129	1135
1130	1137	1141	1145	1150	1153	1159	1205
1200	1207	1211	1215	1220	1223	1229	1235
1230	1237	1241	1245	1250	1253	1259	105
100	107	111	115	120	123	129	135
130	137	141	145	150	153	159	205
200	207	211	215	220	223	229	235
230	237	241	245	250	253	259	305
300	307	311	315	320	323	329	335
330	337	341	345	350	353	359	405
400	407	411	415	420	423	429	435
430	437	441	445	450	453	459	505
500	507	511	515	520	523	529	535
530	537	541	545	550	553	559	605
600	607	611	615	620	623	629	635
630	637	641	645	650	653	659	705
700	707	711	715	720	723	729	735
730	737	741	745	750	753	759	805
800	807	811	815	820	823	829	835
830	837	841	845	850	853	859	905
900	907	911	915	920	923	929	935
930	937	941	945	950	953	959	1005

60TH STREET
44TH STREET
28TH STREET
BURTON STREET
MILK STREET
FULTON STREET
MEDICAL MILE
CENTRAL STATION

(H)	(G)	(F)	(E)	(D)	(C)	(B)	(A)
538	542	548	552	557	600	605	612
608	612	618	622	627	630	635	642
638	642	648	652	657	700	705	712
708	712	718	722	727	730	735	743
738	742	748	752	757	800	805	813
808	812	818	822	827	830	835	843
838	842	848	852	857	900	905	913
908	912	918	922	927	930	935	943
938	942	948	952	957	1000	1005	1013
1008	1012	1018	1022	1027	1030	1035	1043
1038	1042	1048	1052	1057	1100	1105	1113
1108	1112	1118	1122	1127	1130	1135	1143
1140	1144	1150	1154	1159	1202	1207	1215
1210	1214	1220	1224	1229	1232	1237	1245
1240	1244	1250	1254	1259	102	107	115
110	114	120	124	129	132	137	145
140	144	150	154	159	202	207	215
210	214	220	224	229	232	237	245
240	244	250	254	259	302	307	315
310	314	320	324	329	332	337	345
340	344	350	354	359	402	407	415
410	414	420	424	429	432	437	445
440	444	450	454	459	502	507	515
510	514	520	524	529	532	537	545
540	544	550	554	559	602	607	615
610	614	620	622	627	630	635	643
640	644	650	652	657	700	705	713
710	714	720	722	727	730	735	743
740	744	750	752	757	800	805	813
810	814	820	822	827	830	835	843
840	844	850	852	857	900	905	913
910	914	920	922	927	930	935	943

SOUTHBOUND

NORTHBOUND

SUNDAY

	CENTRAL STATION	MEDICAL MILE	MERCY HEALTH	MILK STREET	BURTON STREET	28TH STREET	44TH STREET	60TH STREET
(A)	700	706	710	714	719	722	728	734
(B)	730	736	740	744	749	752	758	804
(C)	800	806	810	814	819	822	828	834
(D)	830	836	840	844	849	852	858	904
(E)	900	906	910	914	919	922	928	934
(F)	930	936	940	944	949	952	958	1004
(G)	1000	1007	1011	1015	1020	1023	1029	1035
(H)	1030	1037	1041	1045	1050	1053	1059	1105
	1100	1107	1111	1115	1120	1123	1129	1135
	1130	1137	1141	1145	1150	1153	1159	<i>1205</i>
	<i>1200</i>	<i>1207</i>	<i>1211</i>	<i>1215</i>	<i>1220</i>	<i>1223</i>	<i>1229</i>	<i>1235</i>
	<i>1230</i>	<i>1237</i>	<i>1241</i>	<i>1245</i>	<i>1250</i>	<i>1253</i>	<i>1259</i>	<i>105</i>
	<i>100</i>	<i>107</i>	<i>111</i>	<i>115</i>	<i>120</i>	<i>123</i>	<i>129</i>	<i>135</i>
	<i>130</i>	<i>137</i>	<i>141</i>	<i>145</i>	<i>150</i>	<i>153</i>	<i>159</i>	<i>205</i>
	<i>200</i>	<i>207</i>	<i>211</i>	<i>215</i>	<i>220</i>	<i>223</i>	<i>229</i>	<i>235</i>
	<i>230</i>	<i>237</i>	<i>241</i>	<i>245</i>	<i>250</i>	<i>253</i>	<i>259</i>	<i>305</i>
	<i>300</i>	<i>307</i>	<i>311</i>	<i>315</i>	<i>320</i>	<i>323</i>	<i>329</i>	<i>335</i>
	<i>330</i>	<i>337</i>	<i>341</i>	<i>345</i>	<i>350</i>	<i>353</i>	<i>359</i>	<i>405</i>
	<i>400</i>	<i>407</i>	<i>411</i>	<i>415</i>	<i>420</i>	<i>423</i>	<i>429</i>	<i>435</i>
	<i>430</i>	<i>437</i>	<i>441</i>	<i>445</i>	<i>450</i>	<i>453</i>	<i>459</i>	<i>505</i>
	<i>500</i>	<i>507</i>	<i>511</i>	<i>515</i>	<i>520</i>	<i>523</i>	<i>529</i>	<i>535</i>
	<i>530</i>	<i>537</i>	<i>541</i>	<i>545</i>	<i>550</i>	<i>553</i>	<i>559</i>	<i>605</i>
	<i>600</i>	<i>607</i>	<i>611</i>	<i>615</i>	<i>620</i>	<i>623</i>	<i>629</i>	<i>635</i>
	<i>630</i>	<i>637</i>	<i>641</i>	<i>645</i>	<i>650</i>	<i>653</i>	<i>659</i>	<i>705</i>

60TH STREET	44TH STREET	28TH STREET	BURTON STREET	MILK STREET	MERCY HEALTH	MEDICAL MILE	CENTRAL STATION	
(H)	610	614	620	624	629	632	637	644
(G)	640	644	650	654	659	702	707	714
(F)	710	714	720	724	729	732	737	745
(E)	740	744	750	754	759	802	807	815
(D)	810	814	820	824	829	832	837	845
(C)	840	844	850	854	859	902	907	915
(B)	910	914	920	924	929	932	937	945
(A)	940	944	950	954	959	1002	1007	1015
	1010	1014	1020	1024	1029	1032	1037	1045
	1040	1044	1050	1054	1059	1102	1107	1115
	1110	1114	1120	1124	1129	1132	1137	1145
	1140	1144	1150	1154	1159	<i>1202</i>	<i>1207</i>	<i>1215</i>
	<i>1210</i>	<i>1214</i>	<i>1220</i>	<i>1224</i>	<i>1229</i>	<i>1232</i>	<i>1237</i>	<i>1245</i>
	<i>1240</i>	<i>1244</i>	<i>1250</i>	<i>1254</i>	<i>1259</i>	<i>102</i>	<i>107</i>	<i>115</i>
	<i>110</i>	<i>114</i>	<i>120</i>	<i>124</i>	<i>129</i>	<i>132</i>	<i>137</i>	<i>145</i>
	<i>140</i>	<i>144</i>	<i>150</i>	<i>154</i>	<i>159</i>	<i>202</i>	<i>207</i>	<i>215</i>
	<i>210</i>	<i>214</i>	<i>220</i>	<i>224</i>	<i>229</i>	<i>232</i>	<i>237</i>	<i>245</i>
	<i>240</i>	<i>244</i>	<i>250</i>	<i>254</i>	<i>259</i>	<i>302</i>	<i>307</i>	<i>315</i>
	<i>310</i>	<i>314</i>	<i>320</i>	<i>324</i>	<i>329</i>	<i>332</i>	<i>337</i>	<i>345</i>
	<i>340</i>	<i>344</i>	<i>350</i>	<i>354</i>	<i>359</i>	<i>402</i>	<i>407</i>	<i>415</i>
	<i>410</i>	<i>414</i>	<i>420</i>	<i>424</i>	<i>429</i>	<i>432</i>	<i>437</i>	<i>445</i>
	<i>440</i>	<i>444</i>	<i>450</i>	<i>454</i>	<i>459</i>	<i>502</i>	<i>507</i>	<i>515</i>
	<i>510</i>	<i>514</i>	<i>520</i>	<i>524</i>	<i>529</i>	<i>532</i>	<i>537</i>	<i>545</i>
	<i>540</i>	<i>544</i>	<i>550</i>	<i>554</i>	<i>559</i>	<i>602</i>	<i>607</i>	<i>615</i>
	<i>610</i>	<i>614</i>	<i>620</i>	<i>622</i>	<i>627</i>	<i>630</i>	<i>635</i>	<i>643</i>

Bold italicized times denote p.m.

DIVISION/MADISON

SOUTHBOUND

NORTHBOUND

MONDAY - FRIDAY

	CENTRAL STATION	DIVISION/MLK	MADISON/BURTON	DIVISION/28TH	DIVISION/44TH	DIVISION/54TH	MEIJER - 54TH ST	UM HEALTH - WEST
	(A)	(B)	(C)	(D)	(E)	(F)	(G)	(H)
500	507	513	517	522	526	530	543	
530	537	543	547	552	556	601	614	
545	552	558	602	607	611	616	629	
615	622	628	632	637	641	646	659	
645	653	700	705	711	715	721	734	
715	723	731	736	742	746	752	805	
745	753	800	805	810	814	820	833	
815	823	830	835	840	844	850	903	
845	853	900	905	910	914	920	933	
915	923	929	934	939	943	949	1002	
945	953	959	1004	1009	1013	1019	1032	
1015	1023	1029	1034	1039	1043	1049	1102	
1045	1053	1100	1105	1110	1114	1119	1132	
1115	1123	1130	1135	1140	1144	1150	1203	
1145	1153	1200	1205	1210	1214	1220	1233	
1215	1223	1229	1234	1239	1243	1249	102	
1245	1253	1259	104	110	114	120	133	
115	123	130	136	142	146	152	205	
145	155	202	208	214	219	225	239	
215	225	233	239	245	250	256	310	
245	255	303	309	315	320	326	340	
315	325	333	339	345	350	356	410	
345	355	403	409	415	420	426	440	
415	425	433	439	445	450	456	510	
445	455	502	508	514	519	525	539	
515	525	532	538	543	547	553	607	
615	624	631	636	641	645	651	704	
715	722	729	734	739	742	748	801	
815	822	829	834	839	842	848	901	
915	922	929	934	939	942	947	1000	
1015	1022	1028	1033	1038	1041	1046	.	

UM HEALTH - WEST	MEIJER - 54TH ST	DIVISION/54TH	DIVISION/44TH	DIVISION/28TH	MADISON/BURTON	DIVISION/MLK	CENTRAL STATION	Continues as Route
(H)	(G)	(F)	(E)	(D)	(C)	(B)	(A)	
458	505	509	513	518	522	528	536	12
526	533	537	541	546	551	557	605	12
551	558	602	606	611	616	623	635	12
620	627	632	636	641	646	653	705	12
650	657	702	706	711	716	723	735	12
721	728	733	737	742	747	753	805	12
751	758	803	807	812	817	823	835	12
821	828	834	838	843	848	854	906	12
851	858	903	907	912	917	923	935	12
921	928	933	937	942	947	953	1005	12
951	958	1003	1007	1012	1017	1023	1035	12
1021	1028	1033	1037	1042	1047	1053	1105	12
1051	1059	1104	1108	1113	1118	1124	1136	12
1121	1128	1133	1137	1142	1147	1153	1205	12
1151	1159	1204	1208	1213	1218	1224	1236	12
1220	1228	1234	1238	1243	1248	1254	106	12
1251	1258	103	108	113	118	124	136	12
120	127	132	137	142	147	153	205	12
148	155	200	205	210	215	221	235	12
220	227	233	238	243	248	255	307	12
249	256	302	307	312	317	324	338	12
308	316	324	329	335	340	347	401	12
338	345	353	358	405	411	418	432	12
406	415	423	428	435	441	448	502	12
440	447	453	458	503	509	516	530	12
522	530	536	540	545	550	556	608	12
553	601	605	609	614	619	625	635	3
624	632	637	641	646	651	657	707	12
724	732	736	740	745	750	756	806	12
824	831	835	839	844	849	855	905	12
923	930	934	938	944	949	955	1005	12
1004	1010	1014	1018	1023	1028	1034	1044	-

Bold italicized times denote p.m.

SOUTHBOUND

NORTHBOUND

SATURDAY

CENTRAL STATION	DIVISION/MLK	MADISON/BURTON	DIVISION/28TH	DIVISION/44TH	DIVISION/54TH	54TH ST MEJER - SOUTH	UM HEALTH
(A)	(B)	(C)	(D)	(E)	(F)	(G)	(H)
530	537	543	547	553	557	602	615
615	622	628	632	638	642	647	700
715	722	728	733	739	743	749	802
815	822	828	833	839	843	849	902
915	922	928	933	939	943	949	1002
1015	1022	1028	1033	1039	1043	1049	1102
1115	1122	1128	1133	1139	1143	1149	1202
1215	1222	1228	1233	1239	1243	1249	102
115	123	129	134	140	144	150	203
215	222	228	233	239	243	249	302
315	322	328	333	339	343	349	402
415	422	428	433	439	443	449	502
515	522	528	533	539	543	549	602
615	622	628	633	639	643	649	702
715	722	728	733	739	742	748	801
815	822	828	833	839	842	848	901
915	922	928	933	939	942	948	1001

UM HEALTH - WEST	MEJER - 54TH ST	DIVISION/54TH	DIVISION/44TH	DIVISION/28TH	MADISON/BURTON	DIVISION/MLK	CENTRAL STATION	Continues as Route
(H)	(G)	(F)	(E)	(D)	(C)	(B)	(A)	
525	532	536	540	545	550	557	605	12
625	632	636	640	645	650	657	705	12
725	732	736	740	745	750	757	805	12
825	832	836	840	845	850	857	905	12
924	931	936	940	945	950	957	1005	12
1020	1027	1032	1036	1041	1046	1053	1105	12
1120	1127	1132	1136	1141	1146	1153	1205	12
1220	1227	1232	1236	1241	1246	1253	105	12
120	127	132	136	141	146	153	205	12
220	227	232	236	241	246	253	305	12
320	327	332	336	341	346	353	405	12
420	427	432	436	441	446	453	505	12
521	528	532	536	541	546	553	605	12
621	628	632	636	641	646	653	705	12
721	728	732	736	741	746	753	805	12
821	828	832	836	841	846	853	905	12
921	928	932	936	941	946	953	1005	-

Bold italicized times denote p.m.

DIVISION/MADISON

SOUTHBOUND

NORTHBOUND

SUNDAY

	CENTRAL STATION	DIVISION/MLK	MADISON/BURTON	DIVISION/28TH	DIVISION/44TH	DIVISION/54TH	54TH ST MEJER - SOUTH	UM HEALTH
	(A)	(B)	(C)	(D)	(E)	(F)	(G)	(H)
630	637	643	648	654	658	703	716	
715	722	728	733	739	743	749	802	
815	822	828	833	839	843	849	902	
915	922	928	933	939	943	949	1002	
1015	1022	1028	1033	1039	1043	1049	1102	
1115	1121	1127	1132	1138	1142	1148	1201	
1215	1222	1228	1233	1239	1243	1249	102	
115	122	128	133	139	143	149	202	
215	222	228	233	239	243	249	302	
315	322	328	333	339	343	349	402	
415	422	428	433	439	443	449	502	
515	522	528	533	539	543	549	602	
615	622	628	633	639	643	649	702	

UM HEALTH - WEST	MEJER - 54TH ST	DIVISION/54TH	DIVISION/44TH	DIVISION/28TH	MADISON/BURTON	DIVISION/MLK	CENTRAL STATION	
(H)	(G)	(F)	(E)	(D)	(C)	(B)	(A)	Continues as Route
626	633	637	641	646	651	658	705	1
724	731	735	739	744	749	756	805	7
824	831	835	839	844	849	856	905	7
924	931	935	939	944	949	956	1005	7
1024	1031	1035	1039	1044	1049	1056	1105	7
1124	1131	1135	1139	1144	1149	1156	1205	7
1224	1231	1235	1239	1244	1249	1256	105	7
124	131	135	139	144	149	156	205	7
224	231	235	239	244	249	256	305	7
324	331	335	339	344	349	356	405	7
424	431	435	439	444	449	456	505	7
524	531	535	539	544	549	556	605	7
624	631	635	639	644	649	656	705	-

Bold italicized times denote p.m.

KALAMAZOO

SOUTHBOUND

NORTHBOUND

MONDAY - FRIDAY

(A)	(B)	(C)	(D)	(E)	(F)	(G)	(H)
CENTRAL STATION	JEFFERSON/MLK	MLK/FULLER	KALAMAZOO/BURTON	KALAMAZOO/28TH MEIJER	KALAMAZOO/44TH	KALAMAZOO/52ND	GAINES MEIJER
520	525	530	535	539	543	545	553
542	547	552	557	601	606	608	616
612	617	622	627	631	636	638	646
627	632	637	642	646	651	653	701
642	648	653	658	702	707	709	717
657	702	707	712	716	721	723	731
712	717	722	727	731	736	738	746
727	732	737	743	747	752	754	802
742	747	752	757	801	806	808	816
757	802	807	812	816	821	823	831
812	817	822	827	831	836	838	846
827	832	837	842	846	851	853	901
842	847	852	857	901	906	908	916
857	902	907	912	916	921	923	931
912	917	922	927	931	936	938	946
927	932	937	942	946	951	953	1001
942	947	952	957	1001	1006	1008	1016
957	1002	1007	1012	1016	1021	1023	1031
1012	1017	1022	1027	1031	1036	1038	1046
1027	1032	1037	1042	1046	1051	1053	1101
1042	1047	1052	1057	1101	1106	1108	1116
1057	1102	1107	1112	1116	1121	1123	1131
1112	1117	1122	1127	1131	1136	1138	1146
1127	1132	1137	1142	1146	1151	1153	1201
1142	1147	1152	1157	1201	1206	1208	1216
1157	1202	1207	1212	1216	1221	1223	1231
1212	1217	1222	1227	1231	1236	1238	1246
1227	1232	1237	1242	1246	1251	1253	101
1242	1247	1252	1258	102	107	109	117
100	105	110	115	119	124	126	134
115	120	125	130	134	139	141	149
130	135	140	145	149	154	156	204
145	150	155	200	204	209	212	220
200	205	210	215	219	224	227	236
215	221	226	232	237	242	245	254
230	236	241	246	250	255	258	307
245	251	256	302	307	312	315	324
300	306	312	318	323	328	331	340
315	321	326	332	337	342	345	354
330	336	341	347	352	357	400	409
347	353	359	405	410	415	418	427
402	407	412	418	423	428	431	440
417	422	428	434	439	444	447	456
432	438	443	449	454	459	502	511
447	452	457	503	507	512	515	524
502	507	512	518	522	527	530	539
517	523	528	534	538	543	546	555
545	550	555	601	605	610	612	620
615	620	625	631	635	640	642	650
645	651	656	701	705	710	712	720
715	721	726	731	735	740	742	750
745	750	755	800	804	809	811	819
815	820	825	830	834	839	841	849
845	850	855	900	904	909	911	919
915	921	926	931	935	940	942	950
945	950	955	1000	1004	1009	1011	1019
1015	1020	1025	1030	1034	1039	1041	1049

(H)	(G)	(F)	(E)	(D)	(C)	(B)	(A)
MEIJER - GAINES TWP 52ND	KALAMAZOO 52ND	KALAMAZOO 44TH	KALAMAZOO 28TH MEIJER	KALAMAZOO BURTON	MLK/FULLER	JEFFERSON/MLK	CENTRAL STATION
505	509	511	516	520	525	529	536
533	538	540	545	549	555	559	606
558	603	605	610	614	620	624	631
608	613	615	620	624	631	635	642
623	628	630	635	639	646	650	657
638	643	645	650	654	701	705	712
653	658	700	705	709	716	720	727
708	713	715	720	724	731	735	742
723	728	730	735	739	746	750	757
738	743	745	750	754	801	805	812
753	758	800	805	809	816	820	827
808	813	815	820	824	831	835	842
823	828	830	835	839	846	850	857
838	843	845	850	854	901	905	912
854	859	901	906	910	916	920	927
908	913	915	920	924	931	935	942
923	928	930	935	939	946	950	957
939	944	946	951	955	1002	1005	1012
954	959	1001	1006	1010	1017	1020	1027
1008	1013	1015	1020	1024	1031	1035	1042
1023	1028	1030	1035	1039	1046	1050	1057
1038	1043	1045	1050	1054	1101	1105	1112
1053	1058	1100	1105	1109	1116	1120	1127
1108	1113	1115	1120	1124	1131	1135	1142
1123	1128	1130	1135	1139	1146	1150	1157
1138	1143	1145	1150	1154	1201	1205	1212
1153	1158	1200	1205	1209	1216	1220	1227
1216	1221	1223	1228	1232	1239	1243	1250
1231	1236	1238	1243	1247	1254	1258	105
1246	1251	1253	1258	102	109	113	120
101	106	108	113	117	124	128	135
116	121	123	128	132	139	143	150
125	131	133	138	142	149	153	202
141	147	149	154	158	205	209	218
156	202	204	209	213	220	224	233
211	217	219	224	228	235	239	248
226	232	234	239	243	250	254	303
243	249	251	256	300	307	311	318
259	306	308	313	317	324	328	335
315	322	324	329	333	340	344	351
330	337	340	345	349	356	400	407
347	353	355	400	404	411	415	422
402	408	411	416	420	427	431	438
417	423	425	430	434	441	445	452
432	438	440	445	449	456	501	508
448	454	456	501	505	512	516	523
501	508	510	515	519	526	530	537
517	523	525	530	534	541	545	552
531	537	539	544	548	555	559	606
555	601	603	608	612	619	623	630
626	631	633	638	642	649	653	700
657	702	704	709	713	719	723	730
728	733	735	740	744	750	754	801
757	802	804	809	813	819	823	830
827	832	834	839	843	849	853	900
858	903	905	910	914	920	923	930
928	933	935	940	944	950	953	1000
958	1003	1005	1010	1014	1020	1023	1030

Bold italicized times denote p.m.

SOUTHBOUND

NORTHBOUND

SATURDAY

CENTRAL STATION	JEFFERSON/MLK	MLK/FULLER	KALAMAZOO/BURTON	KALAMAZOO/28TH MEIJER	KALAMAZOO/44TH	KALAMAZOO/32ND	MEIJER-GAINES
(A)	(B)	(C)	(D)	(E)	(F)	(G)	(H)
520	524	529	534	538	542	544	552
615	619	624	629	633	638	640	648
715	719	724	729	733	738	740	748
815	819	824	829	833	838	840	848
915	919	924	929	933	938	940	948
945	949	954	959	1003	1008	1010	1018
1015	1019	1024	1029	1033	1038	1040	1048
1045	1049	1054	1059	1103	1108	1110	1118
1115	1120	1125	1130	1134	1139	1141	1149
1145	1150	1155	1200	1204	1209	1211	1219
1215	1220	1225	1230	1234	1239	1241	1249
1245	1250	1255	100	104	109	111	119
115	120	125	130	134	139	141	149
145	150	155	200	204	209	211	219
215	220	225	230	234	239	241	249
245	250	255	300	304	309	311	319
315	320	325	330	334	339	341	349
345	350	355	400	404	409	411	419
415	420	425	430	434	439	441	449
445	450	455	500	504	509	511	519
515	520	525	530	534	539	541	549
545	550	555	600	604	609	611	619
615	620	625	630	634	639	641	649
715	720	725	730	734	739	741	749
815	820	825	830	834	839	841	849
915	920	925	930	934	939	941	949

MEIJER-GAINES	KALAMAZOO/32ND	KALAMAZOO/44TH	KALAMAZOO/28TH MEIJER	KALAMAZOO/BURTON	MLK/FULLER	JEFFERSON/MLK	CENTRAL STATION
(H)	(G)	(F)	(E)	(D)	(C)	(B)	(A)
607	612	614	619	623	629	633	640
706	711	713	718	722	729	733	740
806	811	813	818	822	829	833	840
906	911	913	918	922	929	933	940
1006	1011	1013	1018	1022	1029	1033	1040
1036	1041	1043	1048	1052	1059	1103	1110
1106	1111	1113	1118	1122	1129	1133	1140
1131	1136	1138	1143	1147	1154	1158	1205
1201	1206	1208	1213	1217	1224	1228	1235
1231	1236	1238	1243	1247	1254	1258	105
101	106	108	113	117	124	128	135
130	136	138	143	147	154	158	205
200	206	208	213	217	224	228	235
230	236	238	243	247	254	258	305
300	306	308	313	317	324	328	335
330	336	338	343	347	354	358	405
400	406	408	413	417	424	428	435
430	436	438	443	447	454	458	505
500	506	508	513	517	524	528	535
530	536	538	543	547	554	558	605
601	606	608	613	617	624	628	635
702	707	709	714	718	724	728	735
802	807	809	814	818	824	828	835
902	907	909	914	918	924	928	935

Bold italicized times denote p.m.

SOUTHBOUND

SUNDAY

	CENTRAL STATION	JEFFERSON/ MLK	MLK/ FULLER	KALAMAZOO/ BURTON	KALAMAZOO/ 28TH MEIJER	KALAMAZOO/ 44TH	KALAMAZOO/ 52ND	GAINES MEIJER
	(A)	(B)	(C)	(D)	(E)	(F)	(G)	(H)
650	655	700	705	709	714	716	724	
715	720	725	730	734	739	741	749	
745	750	755	800	804	809	811	819	
815	820	825	830	834	839	841	849	
845	850	855	900	904	909	911	919	
915	920	925	930	934	939	941	949	
945	950	955	1000	1004	1009	1011	1019	
1015	1020	1025	1030	1034	1039	1041	1049	
1045	1050	1055	1100	1104	1109	1111	1119	
1115	1120	1125	1130	1134	1139	1141	1149	
1145	1150	1155	1200	1204	1209	1211	1219	
1215	1220	1225	1230	1234	1239	1241	1249	
1245	1250	1255	100	104	109	111	119	
115	120	125	130	134	139	141	149	
145	150	155	200	204	209	211	219	
215	220	225	230	234	239	241	249	
245	250	255	300	304	309	311	319	
315	320	325	330	334	339	341	349	
345	350	355	400	404	409	411	419	
415	420	425	430	434	439	441	449	
445	450	455	500	504	509	511	519	
515	520	525	530	534	539	541	549	
545	550	555	600	604	609	611	619	
615	620	625	630	634	639	641	649	
645	650	655	700	704	709	711	719	

NORTHBOUND

GAINES MEIJER	KALAMAZOO/ 52ND	KALAMAZOO/ 44TH	KALAMAZOO/ 28TH MEIJER	KALAMAZOO/ BURTON	MLK/ FULLER	JEFFERSON/ MLK	CENTRAL STATION
(H)	(G)	(F)	(E)	(D)	(C)	(B)	(A)
631	636	638	643	647	654	658	705
701	706	708	713	717	724	728	735
731	736	738	743	747	754	758	805
801	806	808	813	817	824	828	835
831	836	838	843	847	854	858	905
901	906	908	913	917	924	928	935
931	936	938	943	947	954	958	1005
1002	1007	1009	1014	1018	1025	1028	1035
1031	1036	1038	1043	1047	1054	1058	1105
1101	1106	1108	1113	1117	1124	1128	1135
1131	1136	1138	1143	1147	1154	1158	1205
1201	1206	1208	1213	1217	1224	1228	1235
1231	1236	1238	1243	1247	1254	1258	105
101	106	108	113	117	124	128	135
131	136	138	143	147	154	158	205
201	206	208	213	217	224	228	235
231	236	238	243	247	254	258	305
301	306	308	313	317	324	328	335
331	336	338	343	347	354	358	405
401	406	408	413	417	424	428	435
431	436	438	443	447	454	458	505
501	506	508	513	517	524	528	535
531	536	538	543	547	554	558	605
601	606	608	613	617	624	628	635
627	632	634	639	643	650	654	701

Bold italicized times denote p.m.

SOUTHBOUND

CENTRAL STATION
BURTON/CLYDE PARK
DEHOOP/28TH
WYOMING LIBRARY
36TH/BYRON CENTER
44TH/BYRON CENTER
TARGET - RIVERTOWN
Continues as Route

NORTHBOUND

TARGET - RIVERTOWN
44TH/BYRON CENTER
36TH/BYRON CENTER
WYOMING LIBRARY
DEHOOP/28TH
BURTON/CLYDE PARK
CENTRAL STATION

MONDAY - FRIDAY

A	B	C	D	E	F	G	
600	608	613	616	622	624	627	24
700	709	714	717	723	726	729	24
800	809	814	817	823	826	829	24
830	839	844	846	852	854	857	24
900	909	914	916	922	925	928	24
1000	1009	1014	1016	1022	1025	1028	24
1100	1109	1114	1117	1123	1126	1129	24
1200	1209	1214	1217	1223	1226	1229	24
100	109	114	117	123	126	129	24
130	139	144	147	153	156	159	24
200	210	215	218	224	227	230	24
230	240	245	248	254	257	300	24
300	311	316	319	325	328	331	24
330	341	346	349	355	358	401	24
400	410	415	418	424	427	430	24
500	510	515	518	524	527	530	24
600	609	614	617	623	626	629	24
645	654	659	702	708	711	714	24
745	754	759	801	807	810	812	24
845	854	859	901	907	910	912	24
945	954	959	1001	1007	1010	1016	-

G	F	E	D	C	B	A	
524	526	529	534	536	541	550	
623	626	629	634	636	641	650	
723	726	729	734	736	741	750	
753	756	759	804	806	811	820	
823	826	829	834	836	841	850	
924	926	929	934	936	941	950	
1023	1026	1029	1034	1036	1041	1050	
1124	1126	1129	1134	1136	1141	1150	
1223	1226	1229	1234	1236	1241	1250	
123	126	129	134	136	141	150	
223	226	229	234	236	241	250	
322	325	328	333	335	340	350	
352	355	358	403	405	410	420	
422	425	428	433	435	440	450	
452	455	458	503	505	510	520	
523	526	529	534	536	541	550	
553	556	559	604	606	611	620	
623	626	629	634	636	641	650	
708	711	714	719	721	726	735	
808	811	814	819	821	826	835	
908	911	914	919	921	926	935	
1008	1011	1014	1019	1021	1026	1035	

SOUTHBOUND

CENTRAL STATION
BURTON/CLYDE PARK
DEHOOP/28TH
WYOMING LIBRARY
36TH/BYRON CENTER
44TH/BYRON CENTER
TARGET - RIVERTOWN
Continues as Route

NORTHBOUND

TARGET - RIVERTOWN
44TH/BYRON CENTER
36TH/BYRON CENTER
WYOMING LIBRARY
DEHOOP/28TH
BURTON/CLYDE PARK
CENTRAL STATION

SATURDAY

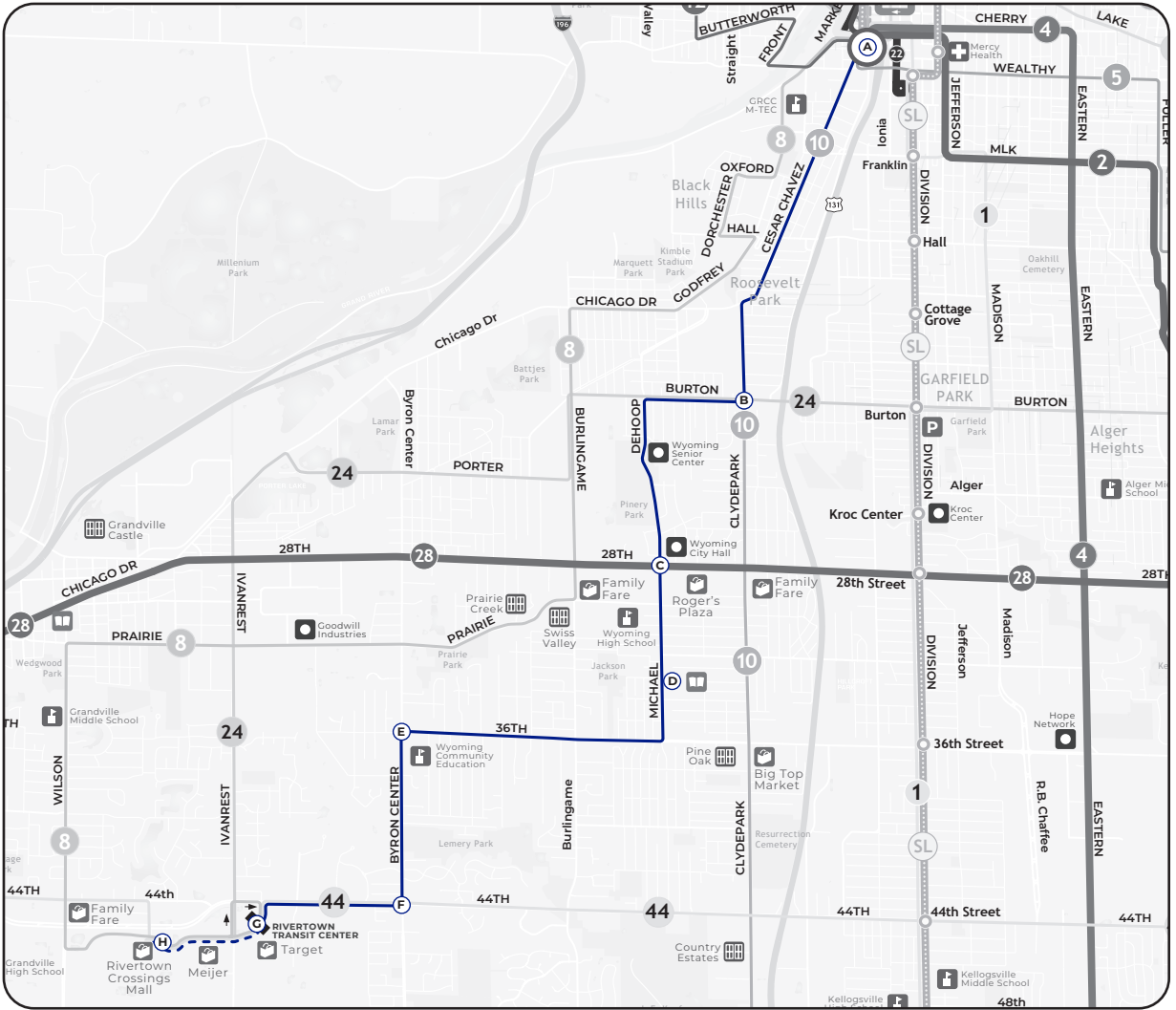
A	B	C	D	E	F	G	
645	654	658	701	707	710	713	24
745	754	758	801	807	810	813	24
845	854	858	901	907	910	913	24
945	954	958	1001	1007	1010	1013	24
1045	1054	1058	1101	1107	1110	1113	24
1145	1154	1158	1201	1207	1210	1213	24
1245	1254	1258	101	107	110	113	24
145	154	158	201	207	210	213	24
245	254	258	301	307	310	313	24
345	354	358	401	407	410	413	24
445	454	458	501	507	510	513	24
545	554	558	601	607	610	613	24
645	654	658	701	707	710	713	24
745	754	758	800	806	809	811	24
845	854	858	900	906	909	911	24
945	954	958	1000	1006	1009	1011	

G	F	E	D	C	B	A	
609	612	615	620	622	626	635	
709	712	715	720	722	726	735	
809	812	815	820	822	826	835	
909	912	915	920	922	926	935	
1009	1012	1015	1020	1022	1026	1035	
1109	1112	1115	1120	1122	1126	1135	
1209	1212	1215	1220	1222	1226	1235	
109	112	115	120	122	126	135	
209	212	215	220	222	226	235	
309	312	315	320	322	326	335	
409	412	415	420	422	426	435	
509	512	515	520	522	526	535	
609	612	615	620	622	626	635	
709	712	715	720	722	726	735	
809	812	815	820	822	826	835	
909	912	915	920	922	926	935	

Note: * indicates a trip that does not serve Central Station. On those trips, the first stop is at Cesar Chavez & Pleasant.

Bold italicized times denote p.m.

WYOMING/RIVERTOWN



SOUTHBOUND

NORTHBOUND

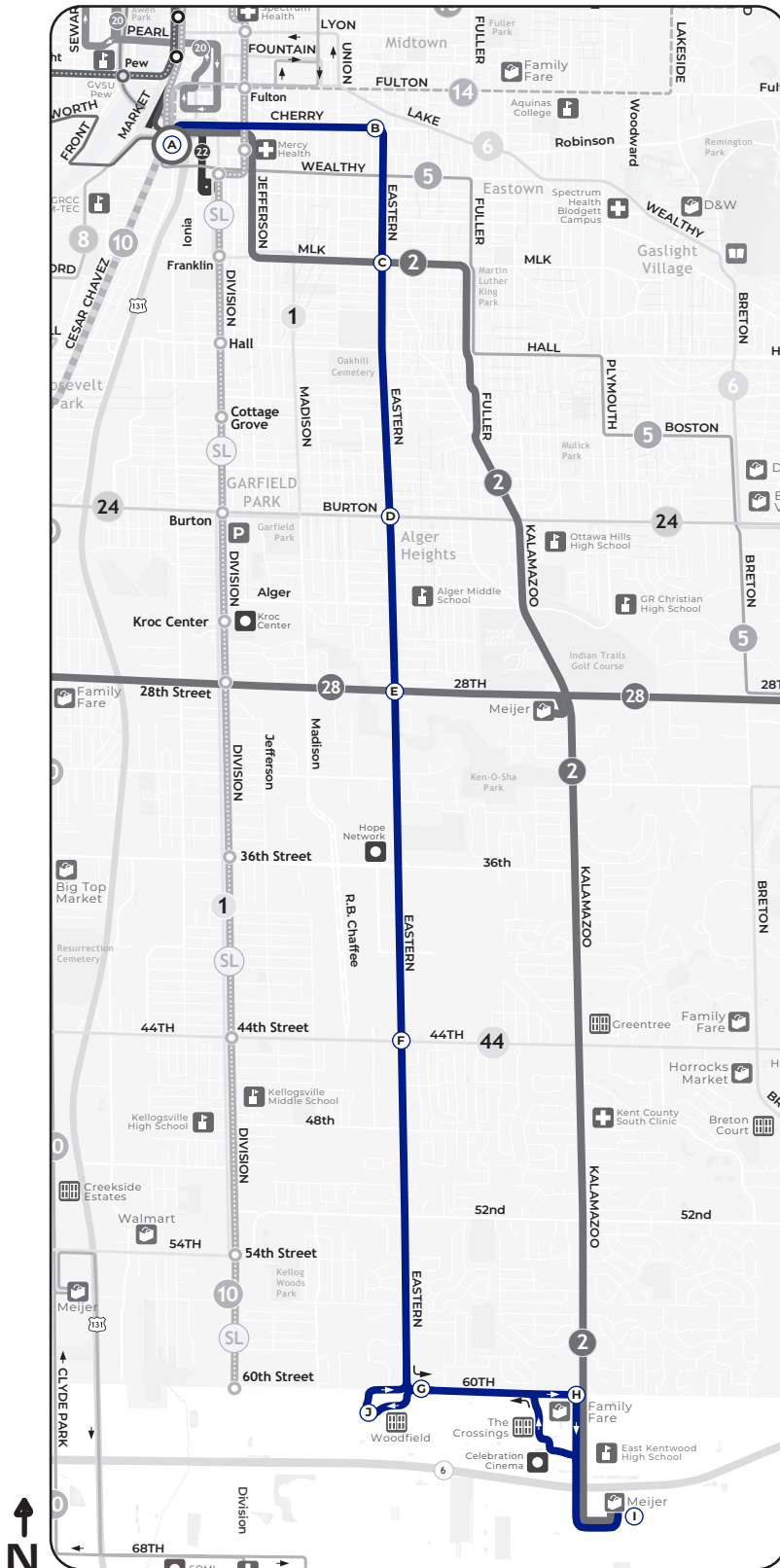


CENTRAL STATION
 BURTON/CLYDE PARK
 DEHOOP/28TH
 WYOMING LIBRARY
 36TH/BYRON CENTER
 44TH/BYRON CENTER
 TARGET - RIVERTOWN
 RIVERTOWN MALL
 TARGET - RIVERTOWN

TARGET - RIVERTOWN
 44TH/BYRON CENTER
 36TH/BYRON CENTER
 WYOMING LIBRARY
 DEHOOP/28TH
 BURTON/CLYDE PARK
 CENTRAL STATION

SUNDAY	A	B	C	D	E	F	H	G
	745	753	758	800	806	809	814	818
	845	853	858	900	906	909	914	918
	945	953	958	1000	1006	1009	1014	1018
	1045	1053	1058	1100	1106	1109	1114	1118
	1145	1153	1158	1200	1206	1209	1214	1218
	1245	1253	1258	100	106	109	114	118
	145	153	158	200	206	209	214	218
	245	253	258	300	306	309	314	318
	345	353	358	400	406	409	414	418
445	453	458	500	506	509	514	518	
545	553	558	600	606	609	614	618	
645	653	658	700	706	709	•	712	

G	F	E	D	C	B	A
639	641	644	649	651	656	705
739	741	744	749	751	756	805
839	841	844	849	851	856	905
939	941	944	949	951	956	1005
1039	1041	1044	1049	1051	1056	1105
1138	1141	1144	1149	1151	1156	1205
1238	1241	1244	1249	1251	1256	105
138	141	144	149	151	156	205
238	241	244	249	251	256	305
338	341	344	349	351	356	405
438	441	444	449	451	456	505
539	541	544	549	551	556	605
638	641	644	649	651	656	705



SOUTHBOUND

MONDAY-FRIDAY

CENTRAL STATION	EASTERN/CHERRY	EASTERN/MLK	EASTERN/BURTON	EASTERN/28TH	EASTERN/44TH	60TH/EASTERN	60TH/KALAMAZOO	MEIJER-GAINES TWP
(A)	(B)	(C)	(D)	(E)	(F)	(G)	(H)	(I)
445	450	453	458	501	506	510	512	518
515	520	523	528	531	536	540	542	548
545	550	553	558	601	606	610	612	618
615	620	624	629	633	638	642	644	650
630	635	639	644	648	653	657	659	705
700	705	709	714	718	723	727	729	735
730	735	739	744	748	753	757	759	805
800	806	810	815	819	824	828	830	836
830	836	840	845	849	854	858	900	906
900	905	909	914	918	923	927	929	935
930	935	939	944	948	953	957	959	1005
1000	1006	1010	1015	1018	1023	1027	1029	1035
1030	1036	1040	1045	1048	1053	1057	1059	1105
1100	1106	1110	1115	1118	1123	1127	1129	1135
1130	1136	1140	1145	1148	1153	1157	1159	1205
1155	1201	1205	1210	1213	1218	1222	1224	1230
1210	1216	1220	1225	1228	1233	1237	1239	1245
1225	1231	1235	1240	1244	1249	1253	1255	101
1240	1246	1250	1255	1259	104	108	110	116
1255	101	105	110	114	119	123	125	131
110	116	120	125	129	134	138	140	146
125	131	135	140	145	150	154	156	202
140	146	150	155	200	205	209	211	217
155	201	205	210	215	220	224	226	232
210	216	220	225	230	235	239	241	247
225	231	235	241	246	251	255	257	303
240	246	250	256	301	306	310	312	318
257	303	307	313	318	323	327	329	335
312	318	323	329	334	339	344	346	352
327	333	338	344	349	354	358	400	406
342	348	353	359	404	409	413	415	421
357	403	407	413	418	423	427	429	435
412	418	422	428	433	438	442	444	450
427	433	437	443	448	453	457	459	505
442	448	453	459	504	509	513	515	521
457	503	507	514	519	524	528	530	536
512	518	522	528	533	538	542	544	550
527	533	537	543	548	553	557	559	605
542	548	552	558	603	608	612	614	620
615	621	625	630	634	639	643	645	651
645	651	654	659	703	708	712	714	720
715	721	724	729	732	737	741	743	749
745	751	754	759	802	807	811	813	819
815	820	823	828	831	836	840	842	848
845	850	853	858	901	906	910	912	918
915	920	923	928	931	936	940	942	948
945	950	953	958	1001	1006	1010	1012	1018
1015	1021	1024	1029	1032	1037	1041	1043	1049

Bold italicized times denote p.m.

NORTHBOUND

MONDAY - FRIDAY

	MEIDER- GAINES TWP	WOODFIELD APARTMENTS	EASTERN/ 44TH	EASTERN/ 28TH	EASTERN/ BURTON	EASTERN/ MLK	EASTERN/ CHERRY	CENTRAL STATION	Continues as Route
	(I)	(J)	(F)	(E)	(D)	(C)	(B)	(A)	
500	508	513	518	521	526	529	535	11	
530	538	543	548	551	556	559	605	11	
600	608	613	618	621	626	629	635	11	
629	637	643	648	651	656	659	705	11	
659	707	712	717	720	725	729	735	11	
730	738	744	749	752	757	800	806	11	
800	808	813	818	821	826	829	835	11	
830	838	843	848	851	856	859	905	11	
900	908	913	918	921	926	929	935	11	
930	938	943	948	951	956	959	1005	11	
1000	1008	1013	1018	1021	1026	1029	1035	11	
1030	1038	1043	1048	1051	1056	1059	1105	11	
1100	1108	1113	1118	1121	1126	1129	1135	11	
1128	1137	1143	1148	1151	1156	1159	1205	<i>11</i>	
1159	1208	1213	1218	1221	1226	1229	1235	<i>11</i>	
1214	1223	1228	1233	1236	1241	1244	1250	<i>11</i>	
1244	1253	1258	103	106	111	114	120	<i>11</i>	
1258	107	112	117	120	125	128	135	<i>11</i>	
113	122	127	132	135	140	143	150	<i>11</i>	
128	137	142	147	150	155	158	205	<i>11</i>	
143	152	157	202	205	210	213	220	<i>11</i>	
158	207	213	218	221	226	229	236	<i>11</i>	
209	218	223	228	232	239	243	250	<i>11</i>	
225	234	239	244	247	254	258	305	<i>11</i>	
240	249	255	300	303	310	314	321	<i>11</i>	
254	303	309	314	317	324	328	335	<i>11</i>	
308	317	323	329	332	339	343	350	<i>11</i>	
324	333	339	344	347	354	358	405	<i>11</i>	
339	348	353	358	401	408	412	419	<i>11</i>	
354	403	409	414	417	424	428	435	<i>11</i>	
409	418	424	429	432	439	443	450	<i>11</i>	
424	433	438	443	446	453	457	504	<i>11</i>	
439	448	454	459	502	509	513	520	<i>11</i>	
455	504	510	516	519	526	530	536	<i>11</i>	
512	521	527	532	535	540	544	550	<i>11</i>	
529	537	542	547	550	555	559	605	<i>11</i>	
545	553	558	603	606	611	614	620	-	
600	608	613	618	621	626	629	635	<i>11</i>	
630	638	643	648	651	656	659	705	<i>11</i>	
700	708	713	718	721	726	729	735	<i>11</i>	
730	738	743	748	751	756	759	805	<i>11</i>	
800	808	813	818	821	826	829	835	<i>11</i>	
830	838	843	848	851	856	859	905	<i>11</i>	
900	908	913	918	921	926	929	935	<i>11</i>	
930	938	943	948	951	956	959	1005	<i>11</i>	
1000	1008	1013	1018	1021	1024	1027	1033	-	
1030	1038	1043	1048	1051	1054	1057	1103	-	

Bold italicized times denote p.m.

SOUTHBOUND

SATURDAY

CENTRAL STATION	EASTERN/CHERRY	EASTERN/MLK	EASTERN/BURTON	EASTERN/28TH	EASTERN/44TH	60TH/EASTERN	60TH/KALAMAZOO	MEIJER - GAINES TWP
(A)	(B)	(C)	(D)	(E)	(F)	(G)	(H)	(I)
515	520	523	528	532	537	541	543	549
615	620	624	629	633	638	642	644	650
715	720	724	729	733	738	742	744	750
815	820	824	829	833	838	842	844	850
915	920	924	929	933	938	942	944	950
945	950	954	959	1003	1008	1012	1014	1020
1015	1021	1025	1030	1034	1039	1043	1045	1051
1045	1051	1055	1100	1104	1109	1113	1115	1121
1115	1121	1125	1130	1134	1139	1143	1145	1151
1145	1151	1155	1200	1204	1209	1213	1215	1221
1215	1221	1225	1230	1234	1239	1243	1245	1251
1245	1251	1255	100	104	109	113	115	121
115	121	125	130	134	139	143	145	151
145	151	155	200	204	209	213	215	221
215	221	225	230	234	239	243	245	251
245	251	255	300	304	309	313	315	321
315	321	324	329	333	338	342	344	350
345	351	354	359	403	408	412	414	420
415	421	424	429	433	438	442	444	450
445	451	454	459	503	508	512	514	520
515	521	524	529	533	538	542	544	550
545	551	554	559	603	608	612	614	620
615	621	624	629	633	638	642	644	650
715	721	724	729	733	738	742	744	750
815	820	823	828	832	837	841	843	849
915	920	923	928	932	937	941	943	949

NORTHBOUND

SATURDAY

MEIJER - GAINES TWP	WOODFIELD APARTMENTS	EASTERN/44TH	EASTERN/28TH	EASTERN/BURTON	EASTERN/MLK	EASTERN/CHERRY	CENTRAL STATION	Continues as Route
(I)	(J)	(F)	(E)	(D)	(C)	(B)	(A)	
530	538	543	548	551	556	559	605	11
630	638	643	648	651	656	659	705	11
730	738	743	748	751	756	759	805	11
830	838	843	848	851	856	859	905	11
930	938	943	948	951	956	959	1005	11
1000	1008	1013	1018	1021	1026	1029	1035	11
1030	1038	1043	1048	1051	1056	1059	1105	11
1100	1108	1113	1118	1121	1126	1129	1135	11
1130	1138	1143	1148	1151	1156	1159	1205	11
1200	1208	1213	1218	1221	1226	1229	1235	11
1230	1238	1243	1248	1251	1256	1259	105	11
100	108	113	118	121	126	129	135	11
130	138	143	148	151	156	159	205	11
200	208	213	218	221	226	229	235	11
230	238	243	248	251	256	259	305	11
259	307	312	317	320	325	329	335	11
329	337	342	347	350	355	359	405	11
359	407	412	417	420	425	429	435	11
429	437	442	447	450	455	459	505	11
459	507	512	517	520	525	529	535	11
529	537	542	547	550	555	559	605	11
630	638	643	648	651	656	659	705	11
730	738	743	748	751	756	759	805	11
830	838	843	848	851	856	859	905	11
930	938	943	948	951	956	959	1005	-

Bold italicized times denote p.m.

SOUTHBOUND

SUNDAY	CENTRAL STATION	EASTERN/CHERRY	EASTERN/MLK	EASTERN/BURTON	EASTERN/28TH	EASTERN/44TH	60TH/EASTERN	60TH/KALAMAZOO	MEIJER-GAINES TWP
	(A)	(B)	(C)	(D)	(E)	(F)	(G)	(H)	(I)
	715	720	724	729	733	738	742	744	750
	815	820	824	829	833	838	842	844	850
	915	920	924	929	933	938	942	944	950
	1015	1021	1025	1030	1034	1039	1043	1045	1051
	1115	1121	1125	1130	1134	1139	1143	1145	1151
	1215	1221	1225	1230	1234	1239	1243	1245	1251
	115	121	125	130	134	139	143	145	151
	215	221	225	230	234	239	243	245	251
315	321	324	329	333	338	342	344	350	
415	421	424	429	433	438	442	444	450	
515	521	524	529	533	538	542	544	550	
615	621	624	629	633	638	642	644	650	

NORTHBOUND

SUNDAY	MEIJER-GAINES TWP	WOODFIELD APARTMENTS	EASTERN/44TH	EASTERN/28TH	EASTERN/BURTON	EASTERN/MLK	EASTERN/CHERRY	CENTRAL STATION	Continues as Route
	(I)	(J)	(F)	(E)	(D)	(C)	(B)	(A)	
	659	707	712	718	721	726	729	735	3
	759	807	812	818	821	826	829	835	3
	859	907	912	918	921	926	929	935	3
	959	1007	1012	1018	1021	1026	1029	1035	3
	1059	1107	1112	1118	1121	1126	1129	1135	3
	1159	1207	1212	1218	1221	1226	1229	1235	3
	1259	107	112	118	121	126	129	135	3
	159	207	212	218	221	226	229	235	3
259	307	312	318	321	326	329	335	3	
359	407	412	418	421	426	429	435	3	
459	507	512	518	521	526	529	535	3	
559	607	612	618	621	626	629	635	3	

Bold italicized times denote p.m.



Use Headphones

When listening to music or podcasts on your phone or other devices, we appreciate you being considerate and wearing headphones while riding with us. Our buses are shared spaces. We want to ensure everyone is comfortable while on board.

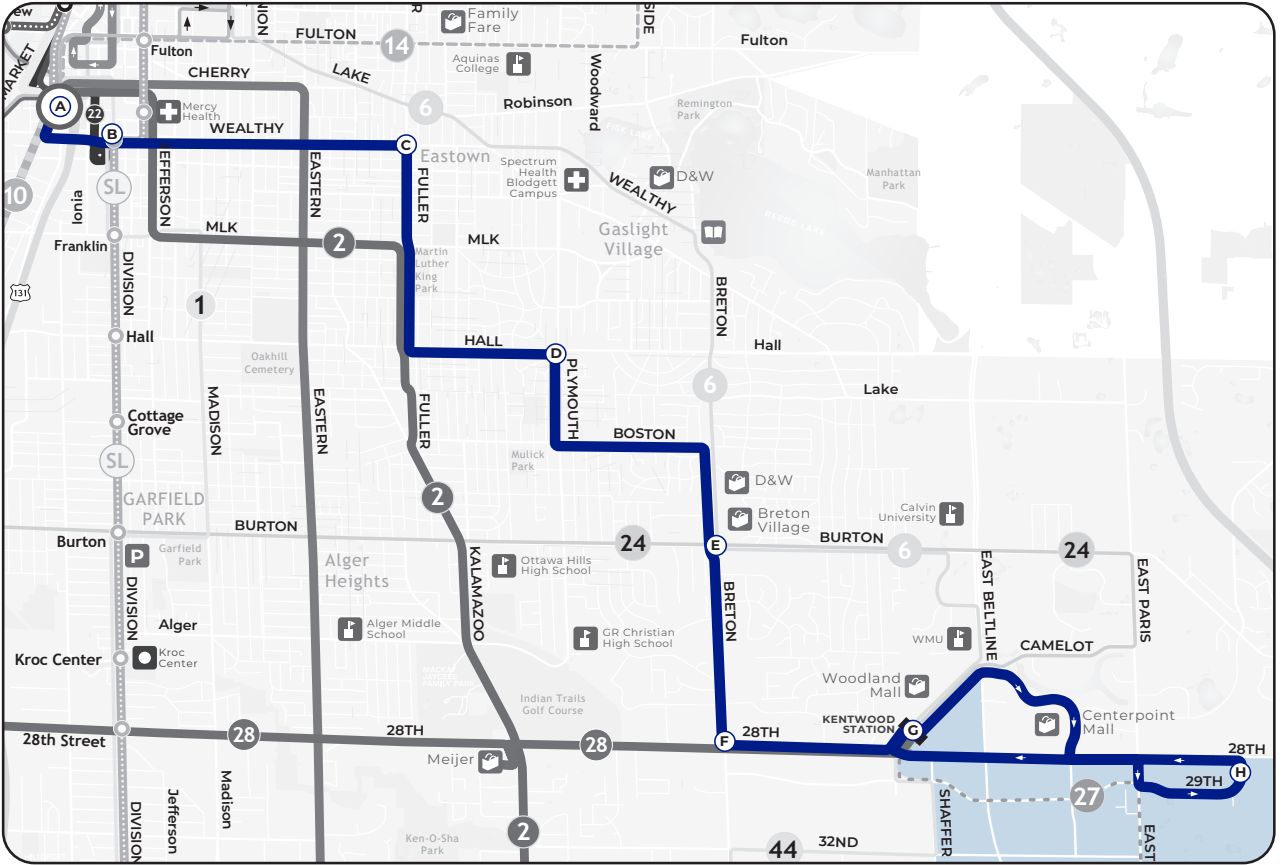
Be Visible and Signal Your Driver

As you wait for your bus to arrive, be aware of the surroundings that may prevent the driver from seeing you. Standing in front of or by your bus stop helps both you and your driver get you to your destination. When it is dark outside, use a flashlight or your cell phone to make yourself more visible.



Please have fare ready when boarding

Please try to always have your form of payment ready before boarding the bus. This helps speed up the boarding process and allows us to operate more efficiently.



SOUTHBOUND

NORTHBOUND

CENTRAL STATION
WEALTHY/DIVISION
WEALTHY/FULLER
PLYMOUTH/HALL
BRETON/BURTON
BRETON/28TH
KENTWOOD STATION - WOODLAND
ACQUEST/28TH

ACQUEST/28TH
KENTWOOD STATION - WOODLAND
BRETON/28TH
BRETON/BURTON
PLYMOUTH/HALL
WEALTHY/FULLER
WEALTHY/DIVISION
CENTRAL STATION

SATURDAY

A	B	C	D	E	F	G	H
645	649	655	700	705	708	712	720
745	749	755	800	805	808	812	820
845	849	855	900	905	908	912	920
945	949	955	1000	1005	1008	1012	1020
1045	1049	1055	1100	1105	1108	1112	1120
1145	1149	1155	1200	1205	1208	1212	1220
1245	1249	1255	100	105	108	112	120
145	149	155	200	205	208	212	220
245	249	255	300	305	308	312	320
345	349	355	400	405	408	412	420
445	449	455	500	505	508	512	520
545	549	555	600	605	608	612	620
645	649	655	700	705	708	712	720
745	749	755	800	805	808	812	820
845	849	855	900	905	908	912	920
945	949	955	1000	1005	1008	1012	1020

H	G	F	E	D	C	B	A
•	639	642	645	649	654	701	705
722	739	742	745	749	754	801	805
822	839	842	845	849	854	901	905
922	939	942	945	949	954	1001	1005
1022	1039	1042	1045	1049	1054	1101	1105
1122	1139	1142	1145	1149	1154	1201	1205
1222	1239	1242	1245	1249	1254	101	105
122	139	142	145	149	154	201	205
222	239	242	245	249	254	301	305
322	339	342	345	349	354	401	405
422	439	442	445	449	454	501	505
522	539	542	545	549	554	601	605
622	639	642	645	649	654	701	705
722	739	742	745	749	754	801	805
822	839	842	845	849	854	901	905
922	939	942	945	949	954	1001	1005

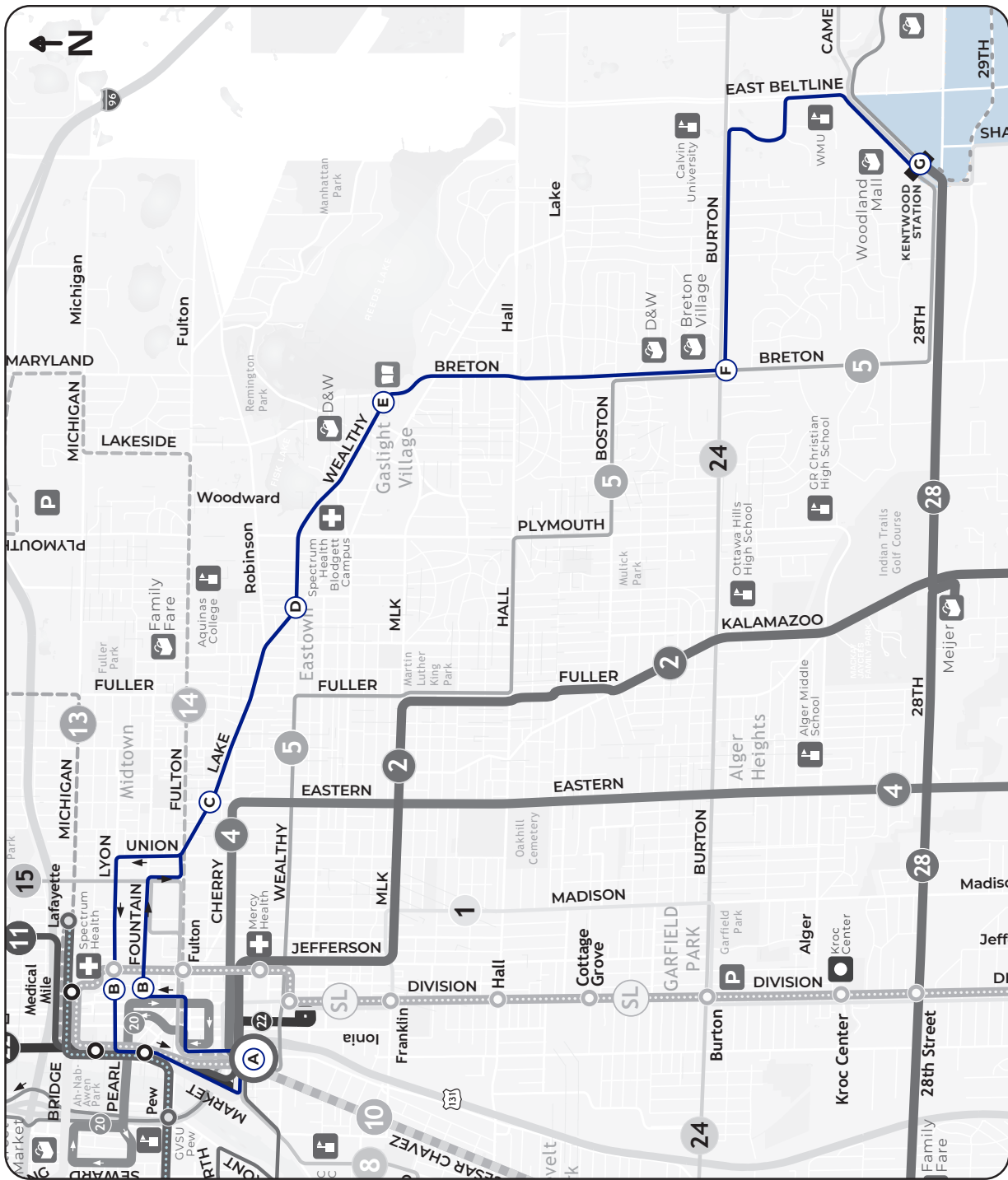
SOUTHBOUND

NORTHBOUND

MONDAY - FRIDAY

	CENTRAL STATION	WEALTHY/DIVISION	WEALTHY/FULLER	PLYMOUTH/HALL	BRETON/BURTON	BRETON/28TH	KENTWOOD STATION - WOODLAND	ACQUEST/28TH
(A)	•	534	540	545	550	553	557	605
600	604	610	615	620	623	627	635	
615	619	625	630	635	638	642	•	
630	634	641	646	651	654	658	707	
700	704	711	716	722	725	729	738	
730	734	741	746	751	754	758	807	
800	804	811	816	822	825	829	838	
830	834	841	846	851	854	858	907	
900	904	911	916	921	924	928	937	
930	934	941	946	951	954	958	1007	
1000	1004	1011	1016	1021	1024	1028	1037	
1030	1034	1041	1046	1051	1054	1058	1107	
1100	1104	1111	1116	1121	1124	1128	1137	
1130	1134	1141	1146	1151	1154	1158	1207	
1200	1204	1211	1216	1221	1224	1228	1237	
1230	1234	1240	1246	1251	1254	1258	107	
100	104	110	116	121	124	128	136	
130	134	140	146	151	154	158	206	
200	204	210	216	221	224	228	236	
215	219	225	231	236	239	243	•	
230	234	241	247	252	255	259	307	
300	304	312	318	324	327	331	339	
330	334	342	348	354	357	402	410	
400	404	412	418	424	427	431	439	
430	434	441	447	453	456	500	508	
500	504	512	518	524	527	531	539	
530	534	541	547	553	556	600	608	
600	604	610	616	621	624	628	636	
645	649	655	700	705	708	712	720	
745	749	755	800	805	808	812	820	
845	849	855	900	905	908	912	920	
945	949	955	1000	1005	1008	1012	1019	

	ACQUEST/28TH	KENTWOOD STATION - WOODLAND	BRETON/28TH	BRETON/BURTON	PLYMOUTH/HALL	WEALTHY/FULLER	WEALTHY/DIVISION	CENTRAL STATION
(H)	•	555	558	601	605	610	616	620
605	624	627	630	634	639	646	650	
635	655	658	701	705	710	717	721	
707	724	727	730	734	739	746	750	
738	755	758	801	805	810	817	821	
807	824	827	830	834	839	846	850	
838	855	858	901	905	910	917	921	
907	924	927	930	934	939	946	950	
937	954	957	1000	1004	1009	1016	1020	
1007	1024	1027	1030	1034	1039	1046	1050	
1037	1054	1057	1100	1104	1109	1116	1120	
1107	1124	1127	1130	1134	1139	1146	1150	
1137	1154	1157	1200	1204	1209	1216	1220	
1207	1224	1227	1230	1234	1239	1246	1250	
1237	1254	1257	100	104	109	116	120	
107	124	127	130	134	139	146	150	
136	151	154	157	201	207	214	220	
206	221	224	227	231	237	244	250	
236	251	254	257	301	307	314	320	
309	324	327	330	334	340	347	351	
339	354	357	400	404	410	417	421	
410	425	428	431	435	441	448	452	
439	454	457	500	504	510	517	521	
510	525	528	531	535	540	547	551	
539	554	557	600	605	610	617	621	
609	624	627	630	634	639	646	650	
639	654	657	700	704	709	716	720	
722	739	742	745	749	754	801	805	
822	839	842	845	849	854	901	905	
922	939	942	945	949	954	1001	1005	



EASTOWN/WOODLAND

SOUTHBOUND

MONDAY - FRIDAY

CENTRAL STATION	DIVISION FOUNTAIN	LAKE EASTERN	LAKE WEALTHY	WEALTHY LAKESIDE	BRETTON BURTON	KENTWOOD STATION - WOODLAND	Continues as Route
(A)	(B)	(C)	(D)	(E)	(F)	(G)	
519	522	527	531	535	540	549	44
545	548	552	556	600	605	614	44
615	618	623	627	631	636	645	44
645	650	655	659	703	708	717	44
715	720	725	729	733	738	747	44
745	750	755	759	803	808	817	44
815	820	825	829	833	838	847	44
845	850	855	859	903	908	917	44
915	920	925	929	933	938	947	44
945	950	955	959	1003	1008	1017	44
1015	1020	1025	1029	1033	1038	1047	44
1045	1050	1055	1059	1103	1108	1117	44
1115	1120	1125	1129	1133	1138	1147	44
1145	1150	1155	1159	1203	1208	1217	44
1215	1220	1225	1229	1233	1238	1247	44
1245	1250	1255	1259	103	108	117	44
115	120	125	129	133	138	147	44
145	150	155	159	203	208	217	44
215	220	226	230	234	239	248	44
245	250	256	300	305	310	319	44
315	320	326	331	335	340	349	44
345	350	356	400	404	409	418	44
415	420	426	430	434	439	448	44
445	450	456	500	504	509	518	44
515	520	526	530	534	539	548	44
545	550	556	600	604	609	618	44
615	620	625	629	633	638	647	44
645	650	654	658	702	707	715	6
715	719	723	727	731	736	744	44
815	819	823	827	831	836	844	6
915	919	923	927	931	936	944	6
1015	1019	1023	1027	1031	1036	1044	44

Bold italicized times denote p.m.

NORTHBOUND

MONDAY - FRIDAY

KENTWOOD STATION - WOODLAND	BRETON BURTON	LAKESIDE WEALTHY	LAKE WEALTHY	LAKE EASTERN	LYON/ BOSTWICK	CENTRAL STATION	Continues as Route
(G)	(F)	(E)	(D)	(C)	(B)	(A)	
504	512	517	520	524	527	535	6
533	541	546	550	554	557	605	14
601	609	614	618	622	627	635	6
631	639	644	648	652	657	705	14
700	708	713	717	721	726	735	6
730	738	743	747	751	756	805	14
801	809	814	818	822	827	836	6
831	839	844	848	852	857	906	14
901	909	914	918	922	928	936	6
932	940	945	949	953	958	1005	14
1000	1008	1013	1017	1021	1026	1035	6
1030	1038	1043	1047	1051	1056	1105	14
1100	1108	1113	1117	1121	1126	1135	6
1130	1138	1143	1147	1151	1156	1205	14
1200	1208	1213	1217	1221	1226	1235	6
1230	1238	1243	1247	1251	1256	105	14
100	108	113	117	121	126	135	6
130	138	143	147	151	156	205	14
158	207	212	216	221	226	235	6
227	236	241	245	250	255	305	14
257	306	311	315	320	325	335	6
327	336	341	345	350	355	405	14
357	406	411	415	420	425	435	6
427	436	441	445	450	455	505	14
459	508	513	517	522	527	535	6
514	523	528	532	537	542	550	-
530	539	544	548	553	558	606	14
601	609	614	618	622	627	635	5
631	639	644	648	652	657	705	6
702	710	715	719	723	728	735	5
727	735	740	744	748	753	800	-
802	810	815	819	823	828	835	5
902	910	915	919	923	928	935	5
1002	1010	1015	1019	1023	1028	1035	-
1052	1100	1105	1109	1113	1118	1125	-

EASTOWN/WOODLAND

SOUTHBOUND

SATURDAY

CENTRAL STATION	DIVISION FOUNTAIN	LAKE EASTERN	LAKE WEALTHY	WEALTHY LAKESIDE	BRETON/BURTON	KENTWOOD STATION - WOODLAND	Continues as Route
(A) 615	(B) 618	(C) 623	(D) 627	(E) 631	(F) 636	(G) 645	44
715	719	724	728	732	737	746	44
815	819	824	828	832	837	846	44
915	919	924	928	932	937	946	44
945	949	954	958	1002	1007	1016	28
1015	1019	1024	1028	1032	1037	1046	44
1045	1049	1054	1058	1102	1107	1116	28
1115	1119	1124	1128	1132	1137	1146	44
1145	1149	1154	1158	1202	1207	1216	28
1215	1219	1224	1228	1232	1237	1246	44
1245	1249	1254	1258	102	107	116	28
115	119	124	128	132	137	146	44
145	149	154	158	202	207	216	28
215	219	224	228	232	237	246	44
245	249	254	258	302	307	316	28
315	319	325	329	333	338	347	44
345	349	355	359	403	408	417	28
415	419	425	429	433	438	447	44
445	449	455	459	503	508	517	28
515	519	525	529	533	538	547	44
545	549	554	558	602	607	616	28
615	619	624	628	632	637	646	44
715	719	723	727	731	736	744	44
815	819	823	827	831	836	844	44
915	919	923	927	931	936	944	-

NORTHBOUND

KENTWOOD STATION - WOODLAND	BRETON/BURTON	LAKESIDE WEALTHY	LAKE WEALTHY	LAKE EASTERN	LYON/ BOSTWICK	CENTRAL STATION
(G) 533	(F) 541	(E) 546	(D) 550	(C) 554	(B) 557	(A) 605
631	639	644	648	652	657	705
731	739	744	748	752	757	805
831	839	844	848	852	857	905
901	909	914	918	922	927	935
931	939	944	948	952	957	1005
1001	1009	1014	1018	1022	1027	1035
1031	1039	1044	1048	1052	1057	1105
1101	1109	1114	1118	1122	1127	1135
1131	1139	1144	1148	1152	1157	1205
1201	1209	1214	1218	1222	1227	1235
1231	1239	1244	1248	1252	1257	105
101	109	114	118	122	127	135
131	139	144	148	152	157	205
200	209	214	218	222	227	235
230	239	244	248	252	257	305
300	309	314	318	322	327	335
330	339	344	348	352	357	405
400	409	414	418	422	427	435
430	439	444	448	452	457	505
500	509	514	518	522	527	535
530	539	544	548	552	557	605
631	639	644	648	652	657	705
732	740	745	749	753	758	805
832	840	845	849	853	858	905
932	940	945	949	953	958	1005

SOUTHBOUND

SUNDAY

CENTRAL STATION	DIVISION FOUNTAIN	LAKE EASTERN	LAKE WEALTHY	WEALTHY LAKESIDE	BRETON/ BURTON	KENTWOOD STATION - WOODLAND	Continues as Route
(A) 715	(B) 719	(C) 724	(D) 728	(E) 732	(F) 737	(G) 746	44
815	819	824	828	832	837	846	44
915	919	924	928	932	937	946	44
1015	1019	1024	1028	1032	1037	1046	44
1115	1119	1124	1128	1132	1137	1146	44
1215	1219	1224	1228	1232	1237	1246	44
115	119	124	128	132	137	146	44
215	219	224	228	232	237	246	44
315	319	324	328	332	337	346	44
415	419	424	428	432	437	446	44
515	519	524	528	532	537	546	44
615	619	624	628	632	637	646	-

NORTHBOUND

KENTWOOD STATION - WOODLAND	BRETON/BURTON	LAKESIDE WEALTHY	LAKE WEALTHY	LAKE EASTERN	LYON/ BOSTWICK	CENTRAL STATION
(G) 631	(F) 639	(E) 644	(D) 648	(C) 652	(B) 657	(A) 705
731	739	744	748	752	757	805
831	839	844	848	852	857	905
931	939	944	948	952	957	1005
1031	1039	1044	1048	1052	1057	1105
1131	1139	1144	1148	1152	1157	1205
1231	1239	1244	1248	1252	1257	105
131	139	144	148	152	157	205
231	239	244	248	252	257	305
331	339	344	348	352	357	405
431	439	444	448	452	457	505
531	539	544	548	552	557	605
631	639	644	648	652	657	705

WESTBOUND

EASTBOUND

Note: * indicates a trip that does not serve Central Station. On those trips, the first stop is at Scribner & Pearl.

MONDAY - FRIDAY

CENTRAL STATION	LEONARD/ALPINE	LEONARD/WALKER	WALKER VILLAGE	WALKER CITY HALL	STANDALE MEIJER
(A)	(B)	(C)	(D)	(E)	(F)
530*	544	547	552	555	602
600	608	611	616	619	626
630	639	642	647	650	657
700	709	712	717	720	727
730	739	742	747	750	757
800	809	812	818	821	828
830	840	843	848	851	858
900	910	913	918	921	928
930	939	942	947	950	957
1000	1009	1012	1017	1020	1027
1030	1039	1042	1047	1050	1057
1100	1109	1112	1117	1120	1127
1130	1139	1142	1147	1150	1157
1200	1210	1213	1218	1221	1228
1230	1240	1243	1248	1251	1258
100	110	113	118	121	128
130	140	143	148	151	158
200	210	213	218	221	228
230	241	245	250	253	300
300	312	316	322	326	333
330	342	346	351	354	401
400	411	415	420	423	430
430	442	446	451	454	501
500	512	516	521	524	531
530	541	545	550	553	600
600	611	614	619	622	629
645	654	657	702	705	712
745	754	757	802	805	812
845	854	857	902	905	912
945	954	957	1002	•	1012

MEIJER-STANDALE	WALKER VILLAGE	LEONARD/WALKER	LEONARD/ALPINE	CENTRAL STATION
(F)	(D)	(C)	(B)	(A)
510	516	521	524	535
540	546	551	554	605
607	613	619	622	635
639	645	651	654	705
706	713	719	722	735
738	745	751	754	805
807	814	820	824	835
838	845	851	855	905
908	915	921	925	935
937	944	950	954	1005
1007	1014	1020	1024	1035
1037	1044	1050	1054	1105
1107	1114	1120	1124	1135
1137	1144	1150	1154	1205
1207	1214	1220	1224	1235
1237	1244	1250	1254	105
107	114	120	124	135
137	144	150	154	205
207	214	220	224	236
237	244	250	254	306
307	314	320	324	336
338	345	351	355	407
407	414	420	424	436
437	444	450	454	506
508	515	521	525	537
538	545	551	554	605
608	615	621	624	635
638	645	651	654	705
738	745	751	754	805
838	845	851	854	905
938	945	951	954	1005

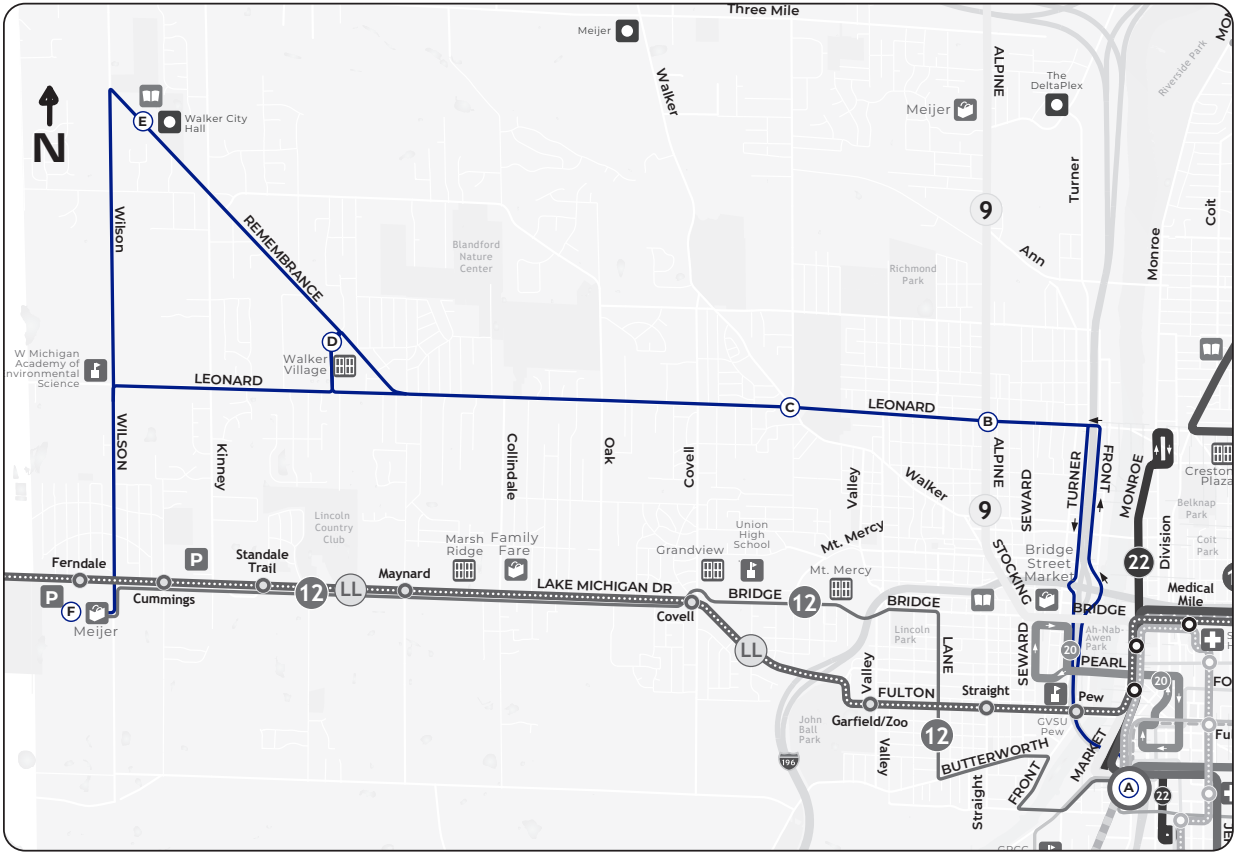
Bold italicized times denote p.m.

SATURDAY

CENTRAL STATION	LEONARD/ALPINE	LEONARD/WALKER	WALKER VILLAGE	STANDALE MEIJER
(A)	(B)	(C)	(D)	(F)
518*	525	528	533	540
615	623	626	631	638
715	724	727	732	739
815	824	827	832	839
915	924	927	932	939
1015	1024	1027	1032	1039
1115	1124	1127	1132	1139
1215	1224	1227	1232	1239
115	126	129	134	141
215	226	229	234	241
315	326	329	334	341
415	426	429	434	441
515	526	529	534	541
615	624	627	632	639
715	724	727	732	739
815	824	827	832	839
915	924	927	932	939

MEIJER-STANDALE	WALKER VILLAGE	LEONARD/WALKER	LEONARD/ALPINE	CENTRAL STATION
(F)	(D)	(C)	(B)	(A)
543	549	554	557	608
643	649	654	657	708
743	749	754	757	808
843	849	854	857	908
943	949	954	957	1008
1043	1049	1054	1057	1108
1143	1149	1154	1157	1208
1243	1249	1254	1257	108
143	149	154	157	208
243	249	254	257	308
343	349	354	357	408
443	449	454	457	508
543	549	554	557	608
643	649	654	657	708
743	749	754	757	808
843	849	854	857	908
943	949	954	957	1008

WEST LEONARD



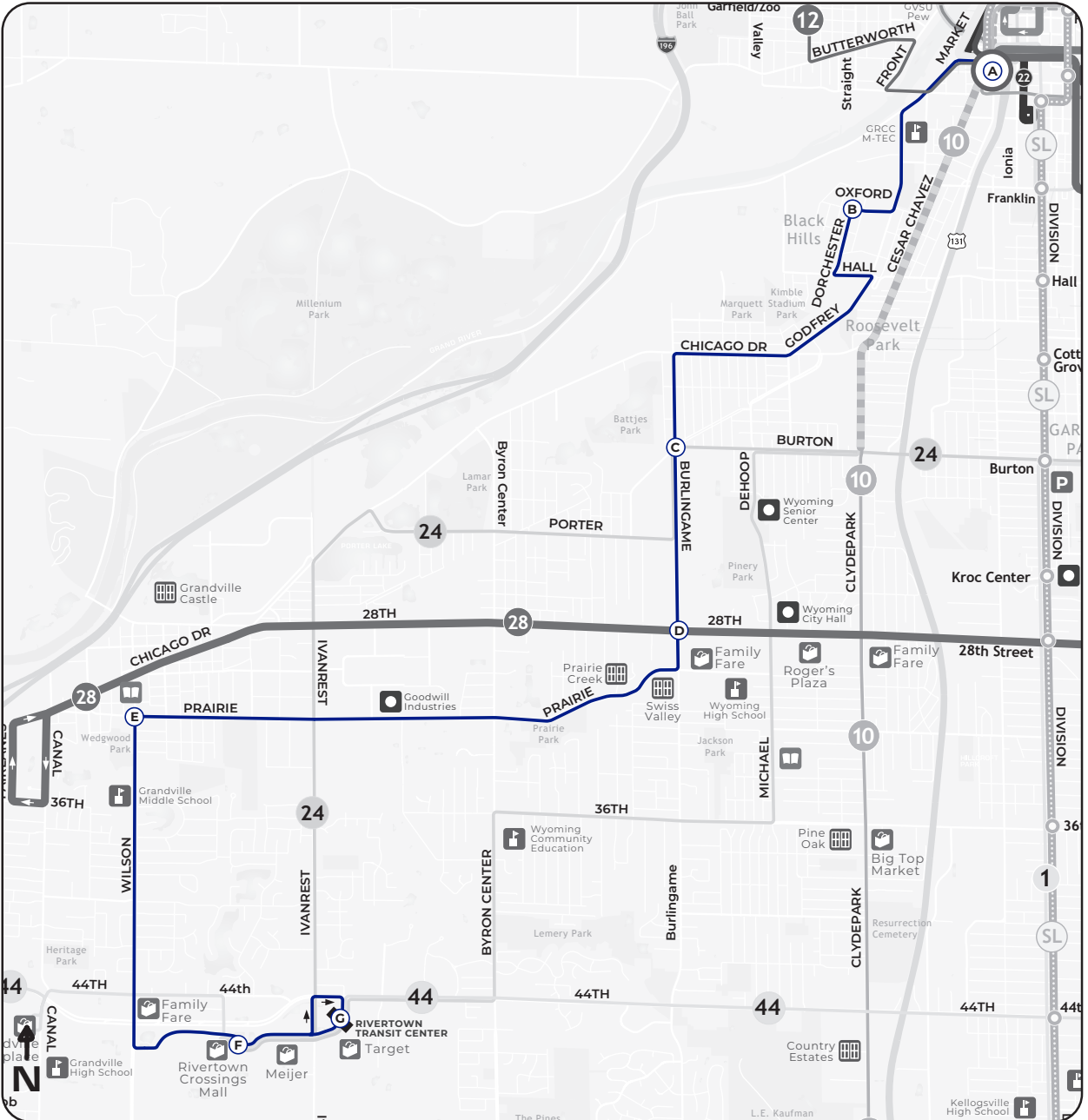
WESTBOUND

SUNDAY	CENTRAL STATION	LEONARD/ALPINE	LEONARD/WALKER	WALKER VILLAGE	STANDALE MEIJER
	(A)	(B)	(C)	(D)	(F)
	815	824	827	832	839
	915	924	927	932	939
	1015	1024	1027	1032	1039
	1115	1124	1127	1132	1139
	1215	1224	1227	1232	1239
	115	126	129	134	141
	215	226	229	234	241
	315	326	329	334	341
	415	426	429	434	441
	515	526	529	534	541
	615	624	627	632	639

Bold italicized times denote p.m.

EASTBOUND

MEIJER-STANDALE	WALKER VILLAGE	LEONARD/WALKER	LEONARD/ALPINE	CENTRAL STATION
(F)	(D)	(C)	(B)	(A)
743	749	754	757	808
843	849	854	857	908
943	949	954	957	1008
1043	1049	1054	1057	1108
1143	1149	1154	1157	1208
1243	1249	1254	1257	108
143	149	154	157	208
243	249	254	257	308
343	349	354	357	408
443	449	454	457	508
543	549	554	557	608
643	649	654	657	708



Notes:

* denotes a trip that does not serve Central Station. On those trips, the first stop is at Market/Wealthy.
 D denotes drop-off only. Bus will only serve mall if passengers request the stop.

PRAIRIE/RIVERTOWN

SOUTHBOUND

NORTHBOUND

MONDAY - FRIDAY

CENTRAL STATION	OXFORD DORCHESTER	BURTON BURLINGAME	BURLINGAME PRAIRIE	PRAIRIE WILSON	RIVERTOWN MALL	RIVERTOWN TARGET
(A)	(B)	(C)	(D)	(E)	(F)	(G)
545	551	557	559	608	D	617
630	637	644	646	655	D	704
715	721	728	730	739	D	748
800	807	813	815	824	D	833
845	852	858	900	909	D	918
930	937	943	945	954	1001	1005
1015	1021	1028	1030	1039	1046	1050
1100	1106	1113	1115	1124	1131	1135
1145	1151	1158	1200	1209	1216	1220
1230	1236	1242	1244	1253	100	104
115	121	128	130	139	146	150
200	206	213	215	224	231	235
225	231	238	240	249	256	300
245	252	259	301	310	317	321
330	337	344	346	355	402	406
415	422	429	432	441	448	452
500	507	513	515	524	531	535
545	551	557	559	608	615	619
630	636	642	644	653	700	704
715	722	728	730	739	746	750
815	821	827	829	838	845	849
915	921	927	929	938	•	947
1015	1021	1027	1029	1038	•	1047

RIVERTOWN TARGET	RIVERTOWN MALL	PRAIRIE WILSON	BURLINGAME PRAIRIE	BURTON BURLINGAME	OXFORD DORCHESTER	CENTRAL STATION
(G)	(F)	(E)	(D)	(C)	(B)	(A)
501	•	510	519	522	528	535
545	•	554	603	606	613	620
630	•	639	648	651	658	705
715	•	724	733	736	743	750
800	•	809	818	821	828	835
845	•	854	903	906	913	920
929	932	939	948	951	958	1005
1013	1016	1024	1033	1036	1043	1050
1058	1101	1109	1118	1121	1128	1135
1143	1146	1154	1203	1206	1213	1220
1228	1231	1239	1248	1251	1258	105
113	116	124	133	136	143	150
158	201	209	218	221	228	235
243	246	254	303	306	313	320
328	331	339	348	351	358	405
413	416	424	433	436	443	450
458	501	509	518	521	528	535
558	601	609	618	621	628	635
658	701	709	718	721	728	735
758	801	809	818	821	828	835
901	•	910	919	922	928	935
1000	•	1009	1018	1021	1028	1035

Bold italicized times denote p.m.

SOUTHBOUND

SATURDAY

CENTRAL STATION	OXFORD/DORCHESTER	BURTON/BURLINGAME	BURLINGAME/PRAIRIE	PRAIRIE/WILSON	RIVERTOWN MALL	RIVERTOWN TARGET
(A)	(B)	(C)	(D)	(E)	(F)	(G)
615	621	627	629	638	D	647
715	721	727	729	738	D	747
815	821	827	829	838	845	849
915	921	927	929	938	945	949
1015	1021	1027	1029	1038	1045	1049
1115	1121	1127	1129	1138	1145	1149
1215	1221	1227	1229	1238	1245	1249
<i>115</i>	<i>121</i>	<i>127</i>	<i>129</i>	<i>138</i>	<i>145</i>	<i>149</i>
<i>215</i>	<i>221</i>	<i>227</i>	<i>229</i>	<i>238</i>	<i>245</i>	<i>249</i>
<i>315</i>	<i>321</i>	<i>327</i>	<i>329</i>	<i>338</i>	<i>345</i>	<i>349</i>
<i>415</i>	<i>421</i>	<i>427</i>	<i>429</i>	<i>438</i>	<i>445</i>	<i>449</i>
<i>515</i>	<i>521</i>	<i>527</i>	<i>529</i>	<i>538</i>	<i>545</i>	<i>549</i>
<i>615</i>	<i>621</i>	<i>627</i>	<i>629</i>	<i>638</i>	<i>645</i>	<i>649</i>
<i>715</i>	<i>721</i>	<i>727</i>	<i>729</i>	<i>738</i>	<i>745</i>	<i>749</i>
<i>815</i>	<i>821</i>	<i>827</i>	<i>829</i>	<i>838</i>	<i>845</i>	<i>849</i>
<i>915</i>	<i>921</i>	<i>927</i>	<i>929</i>	<i>938</i>	•	<i>947</i>

NORTHBOUND

RIVERTOWN TARGET	RIVERTOWN MALL	PRAIRIE/WILSON	BURLINGAME/PRAIRIE	BURTON/BURLINGAME	OXFORD/DORCHESTER	CENTRAL STATION
(G)	(F)	(E)	(D)	(C)	(B)	(A)
600	•	609	618	621	628	635
700	•	709	718	721	728	735
800	•	809	818	821	828	835
859	902	909	918	921	928	935
958	1001	1009	1018	1021	1028	1035
1058	1101	1109	1118	1121	1128	1135
1158	1201	1209	1218	1221	1228	1235
<i>1258</i>	<i>101</i>	<i>109</i>	<i>118</i>	<i>121</i>	<i>128</i>	<i>135</i>
<i>158</i>	<i>201</i>	<i>209</i>	<i>218</i>	<i>221</i>	<i>228</i>	<i>235</i>
<i>258</i>	<i>301</i>	<i>309</i>	<i>318</i>	<i>321</i>	<i>328</i>	<i>335</i>
<i>358</i>	<i>401</i>	<i>409</i>	<i>418</i>	<i>421</i>	<i>428</i>	<i>435</i>
<i>458</i>	<i>501</i>	<i>509</i>	<i>518</i>	<i>521</i>	<i>528</i>	<i>535</i>
<i>558</i>	<i>601</i>	<i>609</i>	<i>618</i>	<i>621</i>	<i>628</i>	<i>635</i>
<i>658</i>	<i>701</i>	<i>709</i>	<i>718</i>	<i>721</i>	<i>728</i>	<i>735</i>
<i>758</i>	801	809	818	821	828	835
<i>900</i>	•	<i>909</i>	<i>918</i>	<i>921</i>	<i>928</i>	<i>935</i>

SOUTHBOUND

SUNDAY

CENTRAL STATION	OXFORD/DORCHESTER	BURTON/BURLINGAME	BURLINGAME/PRAIRIE	PRAIRIE/WILSON	RIVERTOWN MALL	RIVERTOWN TARGET
(A)	(B)	(C)	(D)	(E)	(F)	(G)
715	721	727	729	738	D	747
815	821	827	829	838	845	849
915	921	927	929	938	945	949
1015	1021	1027	1029	1038	1045	1049
1115	1121	1127	1129	1138	1145	1149
1215	1221	1227	1229	1238	1245	1249
<i>115</i>	<i>121</i>	<i>127</i>	<i>129</i>	<i>138</i>	<i>145</i>	<i>149</i>
<i>215</i>	<i>221</i>	<i>227</i>	<i>229</i>	<i>238</i>	<i>245</i>	<i>249</i>
<i>315</i>	<i>321</i>	<i>327</i>	<i>329</i>	<i>338</i>	<i>345</i>	<i>349</i>
<i>415</i>	<i>421</i>	<i>427</i>	<i>429</i>	<i>438</i>	<i>445</i>	<i>449</i>
<i>515</i>	<i>521</i>	<i>527</i>	<i>529</i>	<i>538</i>	<i>545</i>	<i>549</i>
<i>615</i>	<i>621</i>	<i>627</i>	<i>629</i>	<i>638</i>	<i>645</i>	<i>649</i>

NORTHBOUND

RIVERTOWN TARGET	RIVERTOWN MALL	PRAIRIE/WILSON	BURLINGAME/PRAIRIE	BURTON/BURLINGAME	OXFORD/DORCHESTER	CENTRAL STATION
(G)	(F)	(E)	(D)	(C)	(B)	(A)
700	•	709	718	721	728	735
800	•	809	818	821	828	835
859	902	909	918	921	928	935
958	1001	1009	1018	1021	1028	1035
1058	1101	1109	1118	1121	1128	1135
1158	1201	1209	1218	1221	1228	1235
<i>1258</i>	<i>101</i>	<i>109</i>	<i>118</i>	<i>121</i>	<i>128</i>	<i>135</i>
<i>158</i>	<i>201</i>	<i>209</i>	<i>218</i>	<i>221</i>	<i>228</i>	<i>235</i>
<i>258</i>	<i>301</i>	<i>309</i>	<i>318</i>	<i>321</i>	<i>328</i>	<i>335</i>
<i>358</i>	<i>401</i>	<i>409</i>	<i>418</i>	<i>421</i>	<i>428</i>	<i>435</i>
<i>458</i>	<i>501</i>	<i>509</i>	<i>518</i>	<i>521</i>	<i>528</i>	<i>535</i>
<i>558</i>	<i>601</i>	<i>609</i>	<i>618</i>	<i>621</i>	<i>628</i>	<i>635</i>
<i>701</i>	<i>704</i>	<i>712</i>	<i>721</i>	<i>724</i>	<i>731</i>	<i>739</i>

Bold italicized times denote p.m.

THE RAPID

JOIN OUR TEAM



SCAN THE QR CODE OR VISIT
www.ridetherapid.org TO LEARN
MORE



SERVICE NOTICE

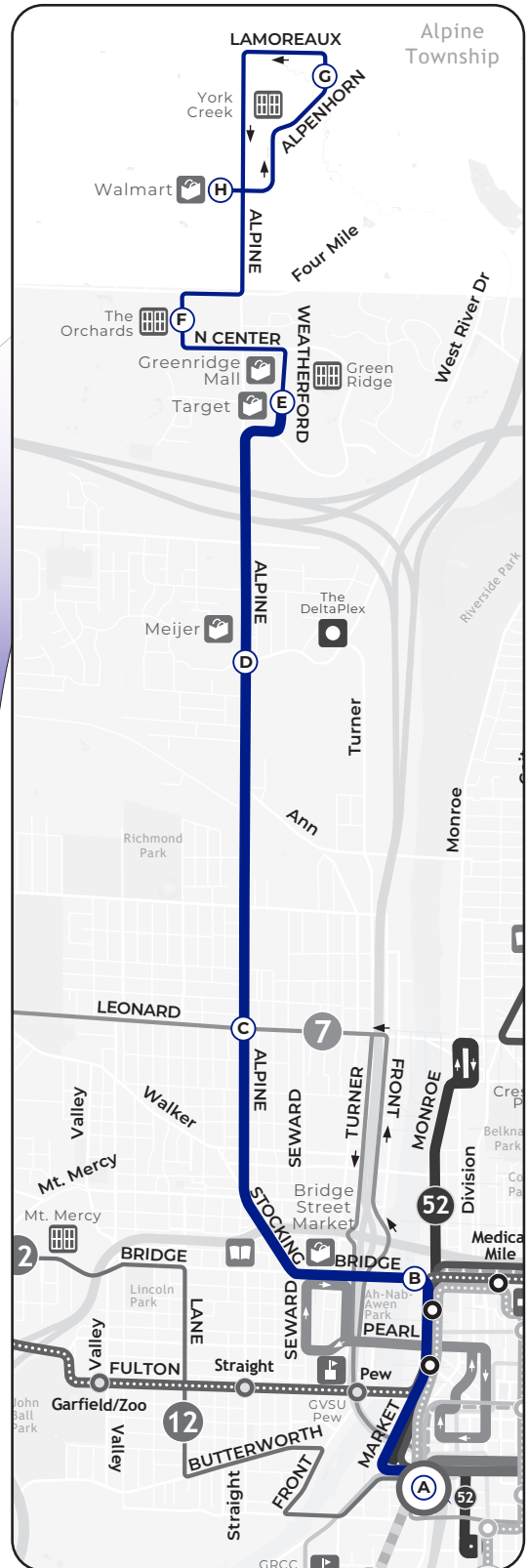
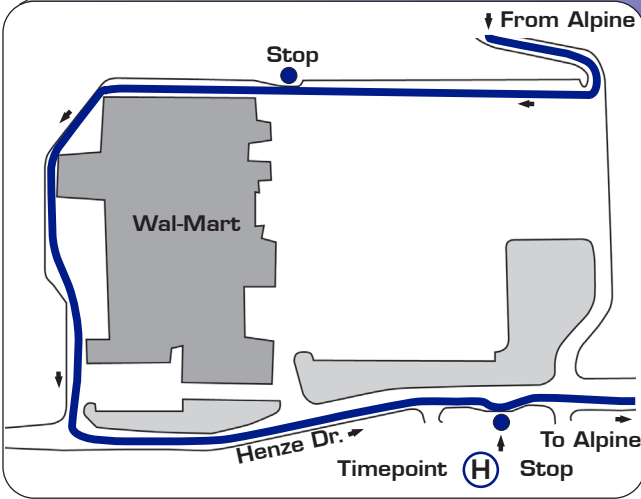
WEEKDAYS

15 MINUTE SERVICE FROM CENTRAL STATION TO GREENRIDGE MALL FROM 6:15 a.m. - 5:45 p.m.

WEEKDAY EVENINGS

NO SERVICE TO ALPENHORN PLEASE SEE SCHEDULE FOR MORE DETAILS.

WALMART DETAIL



Notes:

* indicates a trip that does not serve Central Station. On those trips, the first stop is at Market & Cherry.

** indicates trips that run Mon-Thurs only.

NORTHBOUND

SOUTHBOUND

MONDAY - FRIDAY

	CENTRAL STATION	BRIDGE MONROE	ALPINE LEONARD	MEJER ALPINE	GREENRIDGE MALL	THE ORCHARDS AT FOUR MILE	ALPENHORN LAMOREAUX	SAM'S CLUB
	(A)	(B)	(C)	(D)	(E)	(F)	(G)	(H)
525	530	537	542	546	548	553	600	
545	550	557	602	606	608	613	620	
615	620	627	632	636	638	643	650	
630	635	642	646	650	.	.	.	
645	650	657	702	706	708	713	721	
700	705	712	716	720	.	.	.	
715	720	727	732	736	738	743	751	
730	735	743	747	752	.	.	.	
745	750	758	803	808	810	815	823	
800	805	813	817	822	.	.	.	
815	820	828	833	838	840	845	853	
830	835	843	847	852	.	.	.	
845	850	858	903	908	910	914	922	
900	905	913	917	922	.	.	.	
915	920	928	933	938	940	945	953	
930	935	943	947	952	.	.	.	
945	950	958	1003	1008	1010	1015	1023	
1000	1005	1013	1017	1022	.	.	.	
1015	1020	1028	1033	1038	1040	1045	1053	
1030	1035	1043	1047	1052	.	.	.	
1045	1050	1058	1103	1108	1110	1115	1123	
1100	1105	1113	1117	1122	.	.	.	
1115	1121	1129	1134	1139	1141	1146	1154	
1130	1135	1143	1147	1152	.	.	.	
1145	1150	1158	<i>1203</i>	<i>1208</i>	<i>1210</i>	<i>1215</i>	<i>1223</i>	
<i>1200</i>	<i>1205</i>	<i>1213</i>	<i>1217</i>	<i>1222</i>	.	.	.	
<i>1215</i>	<i>1220</i>	<i>1228</i>	<i>1233</i>	<i>1238</i>	<i>1240</i>	<i>1245</i>	<i>1253</i>	
<i>1230</i>	<i>1236</i>	<i>1244</i>	<i>1248</i>	<i>1253</i>	.	.	.	
<i>1245</i>	<i>1251</i>	<i>1259</i>	<i>104</i>	<i>109</i>	<i>111</i>	<i>116</i>	<i>124</i>	
<i>100</i>	<i>106</i>	<i>114</i>	<i>118</i>	<i>123</i>	.	.	.	
<i>115</i>	<i>121</i>	<i>129</i>	<i>134</i>	<i>139</i>	<i>141</i>	<i>146</i>	<i>154</i>	
<i>130</i>	<i>136</i>	<i>144</i>	<i>148</i>	<i>153</i>	.	.	.	
<i>145</i>	<i>151</i>	<i>159</i>	<i>204</i>	<i>209</i>	<i>212</i>	<i>217</i>	<i>225</i>	
<i>200</i>	<i>206</i>	<i>214</i>	<i>219</i>	<i>224</i>	.	.	.	
<i>215</i>	<i>222</i>	<i>232</i>	<i>237</i>	<i>242</i>	<i>245</i>	<i>250</i>	<i>258</i>	
<i>230</i>	<i>237</i>	<i>245</i>	<i>250</i>	<i>255</i>	.	.	.	
<i>245</i>	<i>252</i>	<i>300</i>	<i>305</i>	<i>310</i>	<i>313</i>	<i>320</i>	<i>328</i>	
<i>300</i>	<i>307</i>	<i>315</i>	<i>320</i>	<i>325</i>	.	.	.	
<i>315</i>	<i>322</i>	<i>330</i>	<i>335</i>	<i>340</i>	<i>343</i>	<i>350</i>	<i>358</i>	
<i>330</i>	<i>337</i>	<i>345</i>	<i>350</i>	<i>355</i>	.	.	.	
<i>345</i>	<i>352</i>	<i>400</i>	<i>405</i>	<i>410</i>	<i>413</i>	<i>420</i>	<i>428</i>	
<i>400</i>	<i>406</i>	<i>414</i>	<i>419</i>	<i>424</i>	.	.	.	
<i>415</i>	<i>422</i>	<i>432</i>	<i>437</i>	<i>442</i>	<i>445</i>	<i>452</i>	<i>500</i>	
<i>430</i>	<i>436</i>	<i>446</i>	<i>451</i>	<i>456</i>	.	.	.	
<i>445</i>	<i>451</i>	<i>501</i>	<i>507</i>	<i>512</i>	<i>515</i>	<i>520</i>	<i>528</i>	
<i>500</i>	<i>507</i>	<i>517</i>	<i>522</i>	<i>527</i>	.	.	.	
<i>515</i>	<i>522</i>	<i>532</i>	<i>537</i>	<i>542</i>	<i>545</i>	<i>550</i>	<i>558</i>	
<i>530</i>	<i>536</i>	<i>543</i>	<i>548</i>	<i>553</i>	.	.	.	
<i>545</i>	<i>552</i>	<i>559</i>	<i>604</i>	<i>609</i>	<i>612</i>	<i>617</i>	<i>625</i>	
<i>615</i>	<i>622</i>	<i>629</i>	<i>634</i>	<i>639</i>	<i>641</i>	<i>646</i>	<i>654</i>	
<i>645</i>	<i>651</i>	<i>658</i>	<i>703</i>	<i>708</i>	<i>710</i>	.	<i>717</i>	
<i>715</i>	<i>721</i>	<i>728</i>	<i>732</i>	<i>737</i>	<i>739</i>	.	<i>746</i>	
<i>745</i>	<i>750</i>	<i>757</i>	<i>801</i>	<i>806</i>	<i>808</i>	.	<i>815</i>	
<i>815</i>	<i>820</i>	<i>827</i>	<i>831</i>	<i>836</i>	<i>838</i>	.	<i>845</i>	
<i>845</i>	<i>850</i>	<i>857</i>	<i>901</i>	<i>906</i>	<i>908</i>	.	<i>915</i>	
<i>915</i>	<i>920</i>	<i>927</i>	<i>931</i>	<i>936</i>	<i>938</i>	.	<i>945</i>	
<i>945</i>	<i>950</i>	<i>957</i>	<i>1001</i>	<i>1006</i>	<i>1008</i>	.	<i>1015</i>	
<i>1015</i>	<i>1020</i>	<i>1027</i>	<i>1031</i>	<i>1036</i>	.	.	.	

	SAM'S CLUB	THE ORCHARDS AT FOUR MILE	GREENRIDGE MALL	MEJER ALPINE	ALPINE LEONARD	BRIDGE MONROE	CENTRAL STATION	Continues as Route
	(H)	(F)	(E)	(D)	(C)	(B)	(A)	
511	514	516	519	523	529	535	9	
540	543	546	549	553	559	605	9	
609	612	615	618	622	629	635	9	
.	.	631	634	638	644	650	9	
640	643	646	649	653	659	705	9	
.	.	701	704	708	714	720	9	
710	713	716	719	723	729	735	9	
.	.	731	734	738	744	750	9	
737	740	743	746	750	756	805	9	
.	.	758	801	805	811	820	9	
808	811	813	816	820	826	835	9	
.	.	828	831	835	841	850	9	
837	840	843	846	850	856	905	9	
.	.	858	901	905	911	920	9	
907	910	913	916	920	926	935	9	
.	.	928	931	935	941	950	9	
938	941	944	947	951	957	1005	9	
.	.	959	1002	1006	1012	1020	9	
1008	1011	1014	1017	1021	1027	1035	9	
.	.	1028	1031	1035	1041	1050	9	
1037	1040	1043	1046	1050	1056	1105	9	
.	.	1058	1101	1105	1111	1120	9	
1107	1110	1113	1116	1120	1126	1135	9	
.	.	1128	1131	1135	1141	1150	9	
1137	1140	1143	1146	1150	1156	<i>1205</i>	9	
.	.	1158	<i>1201</i>	<i>1205</i>	<i>1211</i>	<i>1220</i>	9	
<i>1206</i>	<i>1209</i>	<i>1212</i>	<i>1216</i>	<i>1220</i>	<i>1226</i>	<i>1235</i>	9	
.	.	<i>1228</i>	<i>1232</i>	<i>1236</i>	<i>1242</i>	<i>1251</i>	9	
<i>1237</i>	<i>1240</i>	<i>1243</i>	<i>1246</i>	<i>1250</i>	<i>1256</i>	<i>105</i>	9	
.	.	<i>1257</i>	<i>101</i>	<i>105</i>	<i>111</i>	<i>120</i>	9	
<i>106</i>	<i>109</i>	<i>112</i>	<i>116</i>	<i>120</i>	<i>126</i>	<i>135</i>	9	
.	.	<i>127</i>	<i>131</i>	<i>135</i>	<i>141</i>	<i>150</i>	9	
<i>136</i>	<i>139</i>	<i>142</i>	<i>146</i>	<i>150</i>	<i>156</i>	<i>205</i>	9	
.	.	<i>157</i>	<i>201</i>	<i>205</i>	<i>211</i>	<i>220</i>	9	
<i>204</i>	<i>207</i>	<i>211</i>	<i>215</i>	<i>219</i>	<i>226</i>	<i>235</i>	9	
.	.	<i>226</i>	<i>230</i>	<i>234</i>	<i>241</i>	<i>250</i>	9	
<i>233</i>	<i>236</i>	<i>240</i>	<i>244</i>	<i>248</i>	<i>255</i>	<i>305</i>	9	
.	.	<i>255</i>	<i>259</i>	<i>303</i>	<i>310</i>	<i>320</i>	9	
<i>303</i>	<i>306</i>	<i>310</i>	<i>314</i>	<i>318</i>	<i>325</i>	<i>335</i>	9	
.	.	<i>325</i>	<i>329</i>	<i>333</i>	<i>340</i>	<i>350</i>	9	
<i>333</i>	<i>336</i>	<i>340</i>	<i>344</i>	<i>348</i>	<i>355</i>	<i>405</i>	9	
.	.	<i>356</i>	<i>400</i>	<i>404</i>	<i>411</i>	<i>421</i>	9	
<i>403</i>	<i>406</i>	<i>410</i>	<i>414</i>	<i>418</i>	<i>425</i>	<i>435</i>	9	
.	.	<i>428</i>	<i>432</i>	<i>436</i>	<i>443</i>	<i>453</i>	9	
<i>433</i>	<i>436</i>	<i>440</i>	<i>444</i>	<i>448</i>	<i>455</i>	<i>505</i>	9	
.	.	<i>457</i>	<i>501</i>	<i>505</i>	<i>512</i>	<i>522</i>	9	
<i>503</i>	<i>506</i>	<i>510</i>	<i>514</i>	<i>518</i>	<i>525</i>	<i>535</i>	2	
.	.	<i>530</i>	<i>534</i>	<i>538</i>	<i>544</i>	<i>553</i>	-	
<i>536</i>	<i>539</i>	<i>543</i>	<i>547</i>	<i>551</i>	<i>557</i>	<i>606</i>	9	
.	.	<i>557</i>	<i>601</i>	<i>605</i>	<i>611</i>	<i>620</i>	-	
<i>606</i>	<i>609</i>	<i>613</i>	<i>617</i>	<i>621</i>	<i>627</i>	<i>636</i>	9	
<i>639</i>	<i>642</i>	<i>646</i>	<i>649</i>	<i>653</i>	<i>659</i>	<i>705</i>	9	
<i>710</i>	<i>713</i>	<i>716</i>	<i>719</i>	<i>723</i>	<i>729</i>	<i>735</i>	2	
<i>740</i>	<i>743</i>	<i>746</i>	<i>749</i>	<i>753</i>	<i>759</i>	<i>805</i>	2	
<i>810</i>	<i>813</i>	<i>816</i>	<i>819</i>	<i>823</i>	<i>829</i>	<i>835</i>	2	
<i>840</i>	<i>843</i>	<i>846</i>	<i>849</i>	<i>853</i>	<i>859</i>	<i>905</i>	2	
<i>910</i>	<i>913</i>	<i>916</i>	<i>919</i>	<i>923</i>	<i>929</i>	<i>935</i>	2	
<i>940</i>	<i>943</i>	<i>946</i>	<i>949</i>	<i>953</i>	<i>959</i>	<i>1005</i>	2	
<i>1010</i>	<i>1013</i>	<i>1016</i>	<i>1019</i>	<i>1023</i>	<i>1029</i>	<i>1035</i>	-	
<i>1030</i>	<i>1033</i>	<i>1036</i>	<i>1039</i>	<i>1043</i>	<i>1049</i>	<i>1055</i>	-	

Bold italicized times denote p.m.

NORTHBOUND

SOUTHBOUND

SATURDAY

	CENTRAL STATION	BRIDGE MONROE	ALPINE LEONARD	MEIJER ALPINE	GREENRIDGE MALL	THE ORCHARDS AT FOUR MILE	ALPENHORN LAMOREAUX	SAM'S CLUB
(A)	(B)	(C)	(D)	(E)	(F)	(G)	(H)	
600	605	611	616	620	622	627	632	
645	650	656	701	705	707	712	717	
745	750	758	803	807	809	814	819	
815	820	828	833	837	839	844	849	
845	850	858	903	907	909	914	919	
915	920	928	933	937	939	944	949	
945	950	958	1003	1008	1010	1015	1020	
1015	1020	1028	1033	1038	1040	1045	1050	
1045	1050	1058	1103	1108	1110	1115	1120	
1115	1120	1128	1133	1138	1141	1146	1151	
1145	1150	1158	1203	1208	1211	1216	1221	
1215	1220	1229	1234	1239	1242	1247	1252	
1245	1250	1259	104	109	112	117	122	
115	120	129	134	139	142	148	153	
145	151	200	205	210	213	219	224	
215	221	230	235	240	243	249	254	
245	251	300	305	310	313	319	324	
315	321	330	335	340	343	349	354	
345	351	400	405	410	413	419	424	
415	421	430	435	440	443	449	454	
445	451	500	505	510	513	519	524	
515	521	530	535	540	543	549	554	
545	551	600	605	610	613	619	624	
615	621	628	633	638	641	647	652	
645	650	657	702	707	710	715	720	
745	750	757	801	806	808	813	818	
845	851	858	902	907	909	914	919	
945	950	957	1001	1006	1008	1013	1018	

	SAM'S CLUB	THE ORCHARDS AT FOUR MILE	GREENRIDGE MALL	MEIJER ALPINE	ALPINE LEONARD	BRIDGE MONROE	CENTRAL STATION	Continues as Route
(H)	(F)	(E)	(D)	(C)	(B)	(A)		
538	541	544	547	551	556	605	605	2
638	641	644	647	651	656	705	705	2
738	741	744	747	751	756	805	805	2
838	841	844	847	851	856	905	905	2
908	911	914	917	921	926	935	935	2
938	941	944	947	951	956	1005	1005	2
1008	1011	1014	1017	1021	1026	1035	1035	2
1038	1041	1044	1047	1051	1056	1105	1105	2
1107	1110	1113	1116	1120	1126	1135	1135	2
1137	1140	1143	1146	1150	1156	1205	1205	2
1207	1210	1213	1216	1220	1226	1235	1235	2
1237	1240	1243	1246	1250	1256	105	105	2
106	109	112	116	120	126	135	135	2
136	139	142	146	150	156	205	205	2
205	208	212	216	220	226	235	235	2
235	238	242	246	250	256	305	305	2
305	308	312	316	320	326	335	335	2
335	338	342	346	350	356	405	405	2
405	408	412	416	420	426	435	435	2
435	438	442	446	450	456	505	505	2
505	508	512	516	520	526	535	535	2
535	538	542	546	550	556	605	605	2
605	608	612	616	620	626	635	635	2
639	642	646	649	653	659	705	705	2
710	713	716	719	723	729	735	735	-
740	743	746	749	753	759	805	805	2
840	843	846	849	853	859	905	905	2
940	943	946	949	953	959	1005	1005	2

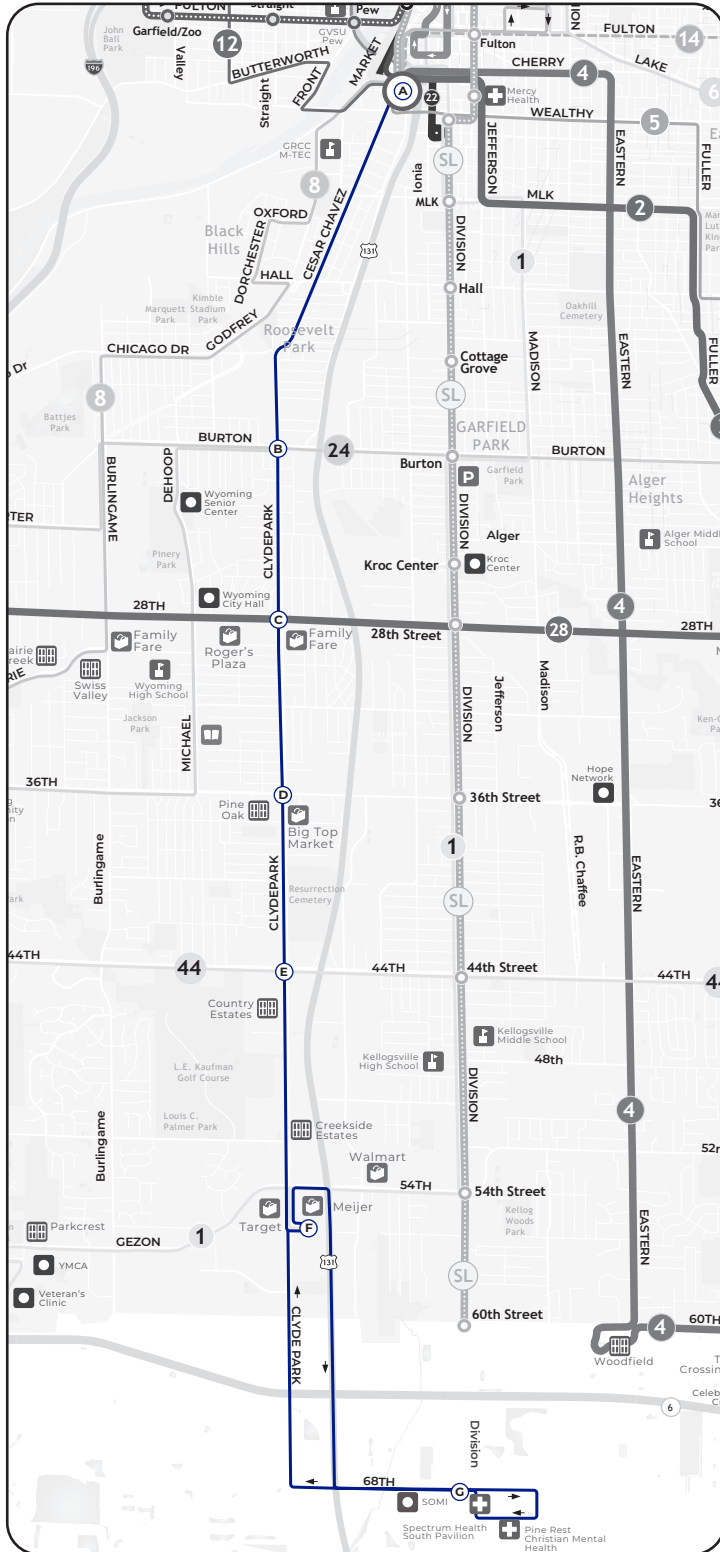
NORTHBOUND

SOUTHBOUND

SUNDAY

	CENTRAL STATION	BRIDGE MONROE	ALPINE LEONARD	MEIJER ALPINE	GREENRIDGE MALL	THE ORCHARDS AT FOUR MILE	SAM'S CLUB
(A)	(B)	(C)	(D)	(E)	(F)	(H)	
745	750	758	803	807	809	816	
845	850	858	903	907	909	916	
945	950	958	1003	1007	1009	1016	
1045	1050	1058	1103	1107	1109	1116	
1145	1150	1158	1203	1207	1209	1216	
1245	1250	1258	103	107	109	116	
145	150	158	203	207	209	216	
245	250	258	303	307	309	316	
345	350	358	403	407	409	416	
445	450	458	503	507	509	516	
545	550	558	603	607	609	616	
645	650	657	702	706	708	715	

	SAM'S CLUB	THE ORCHARDS AT FOUR MILE	GREENRIDGE MALL	MEIJER ALPINE	ALPINE LEONARD	BRIDGE MONROE	CENTRAL STATION	Continues as Route
(H)	(F)	(E)	(D)	(C)	(B)	(A)		
640	643	646	650	654	700	705	705	15
736	739	742	746	750	756	805	805	15
836	839	842	846	850	856	905	905	15
936	939	942	946	950	956	1005	1005	15
1036	1039	1042	1046	1050	1056	1105	1105	15
1136	1139	1142	1146	1150	1156	1205	1205	15
1236	1239	1242	1246	1250	1256	105	105	15
136	139	142	146	150	156	205	205	15
235	238	242	246	250	256	305	305	15
335	338	342	346	350	356	405	405	15
435	438	442	446	450	456	505	505	15
535	538	542	546	550	556	605	605	15
638	641	645	649	653	659	705	705	-



SOUTHBOUND

NORTHBOUND

Note: * indicates a trip that does not serve Central Station. On those trips, the first stop is at Grandville & Pleasant.

MONDAY - FRIDAY

	CENTRAL STATION	CLYDE PARK/ BURTON	CLYDE PARK/ 28TH	CLYDE PARK/ 36TH	CLYDE PARK/ 44TH	MEIJER - 54TH ST	PINE REST	MEIJER - 54TH ST
(A)	515*	523	526	529	532	536	•	•
(B)	545	553	556	559	602	606	•	•
(C)	615	623	626	629	632	636	•	•
(D)	645	653	656	659	702	706	•	•
(E)	715	723	726	729	732	736	744	752
(F)	745	753	756	759	802	806	814	822
(G)	815	823	826	829	832	836	844	852
(F)	845	853	856	859	902	906	914	922
	915	923	926	929	932	936	944	952
	945	953	956	959	1002	1006	1014	1022
	1015	1023	1026	1029	1032	1036	1044	1052
	1045	1053	1056	1059	1102	1106	1114	1122
	1115	1123	1126	1129	1132	1136	1144	1152
	1145	1153	1156	1159	1202	1206	1214	1222
	1215	1223	1226	1229	1232	1236	1244	1252
	1245	1253	1256	1259	102	106	114	122
	115	123	126	129	132	136	144	152
	145	153	156	159	202	206	214	222
	215	224	227	230	233	237	245	253
	245	254	257	300	303	307	316	324
	315	325	329	332	335	340	348	356
	345	354	358	402	405	409	417	425
	415	424	428	432	435	439	447	455
	445	454	458	501	504	508	516	524
	515	524	527	530	533	537	545	553
	545	554	557	600	603	607	615	•
	615	623	626	629	632	636	•	•
	645	653	656	659	702	706	•	•
	715	723	726	729	732	736	•	•
	815	823	826	829	832	836	•	•
	915	923	926	928	931	935	•	•
	1015	1023	1026	1029	1032	1036	•	•

	MEIJER - 54TH ST	CLYDE PARK/ 44TH	CLYDE PARK/ 36TH	CLYDE PARK/ 28TH	CLYDE PARK/ BURTON	CENTRAL STATION	Continues as Route
(F)	514	519	522	525	528	536	13
(E)	543	548	551	554	557	605	10
(D)	613	618	621	624	627	635	13
(C)	643	648	651	654	657	705	10
(B)	713	718	721	724	727	735	13
(A)	743	748	751	754	757	805	13
	813	818	821	824	827	835	13
	843	848	851	854	857	905	13
	913	918	921	924	927	935	10
	943	948	951	954	957	1005	13
	1013	1018	1021	1024	1027	1035	10
	1043	1048	1051	1054	1057	1105	13
	1113	1118	1121	1124	1127	1135	10
	1143	1148	1151	1154	1157	1205	13
	1212	1217	1220	1223	1227	1235	10
	1242	1247	1250	1253	1257	105	13
	112	117	120	123	127	135	10
	141	146	149	152	156	205	13
	211	216	219	222	226	235	13
	241	246	249	252	256	305	13
	310	315	318	321	325	335	13
	341	345	348	351	355	405	13
	410	415	418	421	425	435	13
	440	445	448	451	455	505	13
	511	516	519	522	526	535	13
	542	547	550	553	557	605	13
	613	618	620	623	626	635	13
	643	648	650	653	656	705	13
	709	714	716	719	722	731	-
	746	751	753	756	759	808	13
	846	851	853	856	859	908	13
	946	951	953	956	959	1008	13
	1046	1051	1053	1056	1059	1108	-

Bold italicized times denote p.m.

CLYDE PARK

SOUTHBOUND

NORTHBOUND

Note: * indicates a trip that does not serve Central Station. On those trips, the first stop is at Cesar Chavez & Pleasant.

SATURDAY

CENTRAL STATION	CLYDE PARK/ BURTON	CLYDE PARK/ 28TH	CLYDE PARK/ 36TH	CLYDE PARK/ 44TH	MEIJER - 54TH ST	PINE REST	MEIJER - 54TH ST
(A)	(B)	(C)	(D)	(E)	(F)	(G)	(F)
525*	533	536	539	542	546	554	602
615	623	626	629	632	636	644	652
715	723	726	729	732	736	744	752
815	823	826	829	832	836	844	852
915	923	926	929	932	936	944	952
1015	1023	1026	1029	1032	1036	1044	1052
1115	1123	1126	1129	1132	1136	1144	1152
1215	1223	1226	1229	1232	1236	1244	1252
115	123	126	129	132	136	144	152
215	224	227	230	233	237	245	253
315	324	327	330	333	337	345	353
415	424	427	430	433	437	445	453
515	524	527	530	533	537	545	553
615	623	626	629	632	636	•	•
715	723	726	729	732	736	•	•
815	823	826	829	832	836	•	•
915	923	926	929	932	936	•	•

MEIJER - 54TH ST	CLYDE PARK/ 44TH	CLYDE PARK/ 36TH	CLYDE PARK/ 28TH	CLYDE PARK/ BURTON	CENTRAL STATION
(F)	(E)	(D)	(C)	(B)	(A)
612	617	620	623	626	635
712	717	720	723	726	735
812	817	820	823	826	835
912	917	920	923	926	935
1012	1017	1020	1023	1026	1035
1112	1117	1120	1123	1126	1135
1212	1217	1220	1223	1226	1235
112	117	120	123	126	135
212	217	220	223	226	235
312	317	320	323	326	335
412	417	420	423	426	435
512	517	520	523	526	535
613	618	620	623	626	635
643	648	650	653	656	705
743	748	750	753	756	805
843	848	850	853	856	905
943	948	950	953	956	1005

SOUTHBOUND

NORTHBOUND

SUNDAY

CENTRAL STATION	CLYDE PARK/ BURTON	CLYDE PARK/ 28TH	CLYDE PARK/ 36TH	CLYDE PARK/ 44TH	MEIJER - 54TH ST
(A)	(B)	(C)	(D)	(E)	(F)
815	823	826	829	832	836
915	923	926	929	932	936
1015	1022	1025	1028	1031	1035
1115	1122	1125	1128	1131	1135
1215	1222	1225	1228	1231	1235
115	122	125	128	131	135
215	222	225	228	231	235
315	322	325	328	331	335
415	422	425	428	431	435
515	522	525	528	531	535
615	622	625	628	631	635

MEIJER - 54TH ST	CLYDE PARK/ 44TH	CLYDE PARK/ 36TH	CLYDE PARK/ 28TH	CLYDE PARK/ BURTON	CENTRAL STATION
(F)	(E)	(D)	(C)	(B)	(A)
742	747	750	753	756	805
842	847	850	853	856	905
942	947	950	953	956	1005
1042	1047	1050	1053	1056	1105
1142	1147	1150	1153	1156	1205
1242	1247	1250	1253	1256	105
142	147	150	153	156	205
242	247	250	253	256	305
342	347	350	353	356	405
442	447	450	453	456	505
542	547	550	553	556	605
643	648	650	653	656	705

ABOUT RAPID CONNECT

RAPID CONNECT



GET RIDES ON-DEMAND IN KENTWOOD AND WALKER

HOW TO RIDE

Use Rapid Connect to get anywhere within the defined Kentwood and Walker service areas. Each service area can connect to The Rapid transit system to help get you farther than ever before.

1. DOWNLOAD THE APP AND MAKE AN ACCOUNT

Download the app by scanning the QR code with your smartphone's camera OR to search in your smartphone's app store, type in "Rapid Connect Transit OnDemand"



SCAN TO
DOWNLOAD
APP



SCAN TO
VIEW
SERVICE
AREAS

2. BOOK A TRIP

Type in the pick-up and drop-off location. Choose a pick-up time. If your location is not within the service area, you will not be able to book the trip.

3. PICK UP

You'll be given an estimated window of time when your ride will arrive. Stand where your driver can see you and look for the white Rapid Connect van. Please have your fare payment ready.



PAYMENT OPTIONS

- Adult rides are \$1.75 per person
- Pay with a Wave card, contactless payment, or cash
- Free transfers within 105 minutes for Wave card and contactless payment
- Purchase your Wave card at wave.ridetherapid.org.

HOURS

Monday - Friday | 6 am - 10 pm
No weekend service

MORE INFO

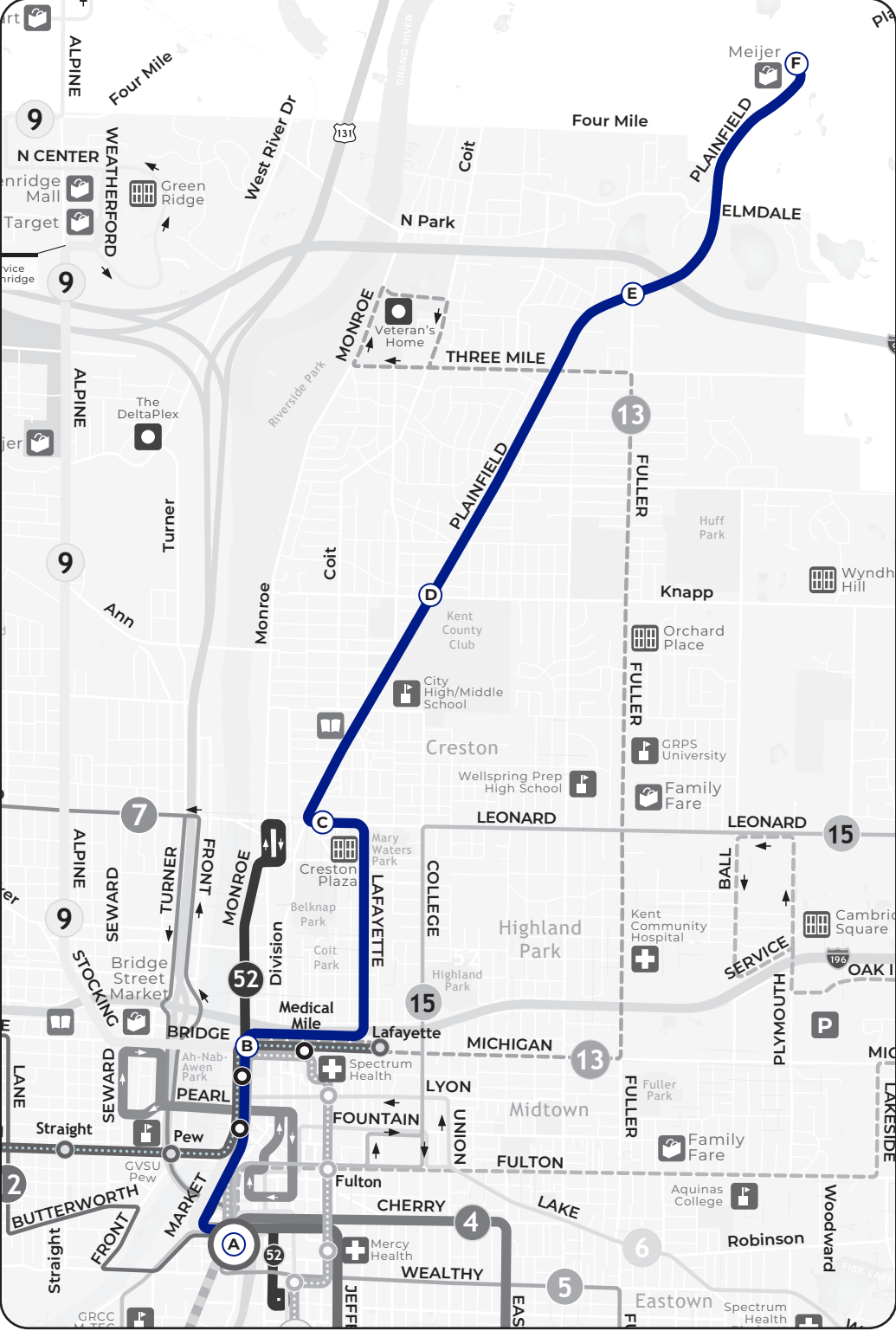
Visit ridetherapid.org/rapidconnect.

SERVICE FEATURES

- Book rides up to 7 days in advance
- All Rapid Connect vehicles are ADA accessible
- Free transfers within 105 minutes of Wave card payment
- Children under 3 feet 6 inches (42 inches) ride for free but you must bring a child seat

RAPID CONNECT SERVICE AREAS





PLAINFIELD

NORTHBOUND

SOUTHBOUND

MONDAY - FRIDAY

Note: * indicates a trip that does not serve Central Station. On those trips, the first stop served is at Market & Cherry.

	CENTRAL STATION	MONROE DEVOS PLACE	LEONARD PLAINFIELD	PLAINFIELD KNAPP	PLAINFIELD FULLER	PLAINFIELD MEIDER
(A)	515	520	526	530	532	538
(B)	545	550	556	600	603	609
(C)	615	620	626	630	633	639
(D)	645	650	657	701	704	710
(E)	715	720	727	731	734	740
(F)	745	750	757	801	804	810
	815	820	827	831	834	840
	845	850	857	901	904	910
	915	920	926	930	933	939
	945	950	957	1001	1004	1010
	1015	1020	1026	1030	1033	1039
	1045	1050	1056	1100	1103	1109
	1115	1120	1126	1130	1133	1139
	1145	1150	1156	<i>1200</i>	<i>1203</i>	<i>1209</i>
	<i>1215</i>	<i>1220</i>	<i>1227</i>	<i>1231</i>	<i>1234</i>	<i>1240</i>
	<i>1245</i>	<i>1251</i>	<i>1257</i>	<i>101</i>	<i>104</i>	<i>110</i>
	<i>100</i>	<i>106</i>	<i>112</i>	<i>116</i>	<i>119</i>	<i>125</i>
	<i>115</i>	<i>121</i>	<i>127</i>	<i>131</i>	<i>134</i>	<i>140</i>
	<i>130</i>	<i>136</i>	<i>142</i>	<i>146</i>	<i>149</i>	<i>155</i>
	<i>145</i>	<i>150</i>	<i>157</i>	<i>201</i>	<i>204</i>	<i>210</i>
	<i>200</i>	<i>205</i>	<i>211</i>	<i>215</i>	<i>218</i>	<i>224</i>
	<i>215</i>	<i>221</i>	<i>227</i>	<i>231</i>	<i>234</i>	<i>240</i>
	<i>230</i>	<i>236</i>	<i>244</i>	<i>248</i>	<i>251</i>	<i>257</i>
	<i>245</i>	<i>251</i>	<i>259</i>	<i>303</i>	<i>306</i>	<i>312</i>
	<i>300</i>	<i>306</i>	<i>314</i>	<i>318</i>	<i>321</i>	<i>327</i>
	<i>315</i>	<i>321</i>	<i>329</i>	<i>333</i>	<i>336</i>	<i>342</i>
	<i>330</i>	<i>336</i>	<i>345</i>	<i>349</i>	<i>352</i>	<i>358</i>
	<i>345</i>	<i>351</i>	<i>359</i>	<i>403</i>	<i>406</i>	<i>412</i>
	<i>400</i>	<i>406</i>	<i>414</i>	<i>418</i>	<i>421</i>	<i>427</i>
	<i>415</i>	<i>421</i>	<i>429</i>	<i>433</i>	<i>436</i>	<i>442</i>
	<i>430</i>	<i>436</i>	<i>444</i>	<i>448</i>	<i>451</i>	<i>457</i>
	<i>445</i>	<i>451</i>	<i>500</i>	<i>504</i>	<i>507</i>	<i>513</i>
	<i>500</i>	<i>507</i>	<i>516</i>	<i>521</i>	<i>524</i>	<i>530</i>
	<i>515</i>	<i>521</i>	<i>530</i>	<i>534</i>	<i>537</i>	<i>543</i>
	<i>530</i>	<i>536</i>	<i>543</i>	<i>547</i>	<i>550</i>	<i>556</i>
	<i>545</i>	<i>551</i>	<i>558</i>	<i>602</i>	<i>605</i>	<i>610</i>
	<i>615</i>	<i>621</i>	<i>628</i>	<i>632</i>	<i>635</i>	<i>640</i>
	<i>645</i>	<i>651</i>	<i>657</i>	<i>701</i>	<i>704</i>	<i>709</i>
	<i>715</i>	<i>720</i>	<i>726</i>	<i>730</i>	<i>733</i>	<i>738</i>
	<i>745</i>	<i>750</i>	<i>756</i>	<i>800</i>	<i>803</i>	<i>808</i>
	<i>815</i>	<i>820</i>	<i>827</i>	<i>831</i>	<i>834</i>	<i>839</i>
	<i>845</i>	<i>850</i>	<i>856</i>	<i>900</i>	<i>903</i>	<i>908</i>
	<i>915</i>	<i>920</i>	<i>926</i>	<i>930</i>	<i>933</i>	<i>938</i>
	<i>945</i>	<i>950</i>	<i>956</i>	<i>1000</i>	<i>1003</i>	<i>1008</i>
	<i>1015</i>	<i>1020</i>	<i>1026</i>	<i>1030</i>	<i>1033</i>	<i>1038</i>

	PLAINFIELD MEIDER	PLAINFIELD FULLER	PLAINFIELD KNAPP	LEONARD PLAINFIELD	MONROE DEVOS PLACE	CENTRAL STATION
(F)	512	515	519	523	529	535
(E)	557	600	604	608	614	620
(D)	619	622	626	630	636	642
(C)	649	652	656	700	706	712
(B)	719	722	727	731	737	743
(A)	749	752	756	800	806	812
	819	822	826	830	836	842
	849	852	856	900	906	912
	919	922	926	930	936	942
	949	952	956	1000	1006	1012
	1019	1022	1026	1030	1036	1042
	1049	1052	1056	1100	1106	1112
	1119	1122	1126	1130	1136	1142
	1149	1152	1156	<i>1200</i>	<i>1206</i>	<i>1212</i>
	<i>1219</i>	<i>1222</i>	<i>1226</i>	<i>1230</i>	<i>1236</i>	<i>1242</i>
	<i>1249</i>	<i>1252</i>	<i>1256</i>	<i>100</i>	<i>106</i>	<i>112</i>
	<i>118</i>	<i>121</i>	<i>125</i>	<i>129</i>	<i>136</i>	<i>142</i>
	<i>139</i>	<i>142</i>	<i>146</i>	<i>150</i>	<i>157</i>	<i>204</i>
	<i>154</i>	<i>157</i>	<i>201</i>	<i>205</i>	<i>212</i>	<i>219</i>
	<i>208</i>	<i>211</i>	<i>215</i>	<i>219</i>	<i>226</i>	<i>233</i>
	<i>224</i>	<i>227</i>	<i>231</i>	<i>235</i>	<i>242</i>	<i>249</i>
	<i>235</i>	<i>238</i>	<i>242</i>	<i>248</i>	<i>255</i>	<i>302</i>
	<i>256</i>	<i>259</i>	<i>303</i>	<i>307</i>	<i>314</i>	<i>321</i>
	<i>311</i>	<i>314</i>	<i>318</i>	<i>322</i>	<i>329</i>	<i>336</i>
	<i>327</i>	<i>330</i>	<i>334</i>	<i>338</i>	<i>345</i>	<i>352</i>
	<i>342</i>	<i>345</i>	<i>349</i>	<i>353</i>	<i>400</i>	<i>407</i>
	<i>357</i>	<i>400</i>	<i>404</i>	<i>408</i>	<i>415</i>	<i>422</i>
	<i>411</i>	<i>414</i>	<i>418</i>	<i>422</i>	<i>429</i>	<i>436</i>
	<i>426</i>	<i>429</i>	<i>433</i>	<i>437</i>	<i>444</i>	<i>451</i>
	<i>441</i>	<i>444</i>	<i>448</i>	<i>452</i>	<i>459</i>	<i>506</i>
	<i>456</i>	<i>459</i>	<i>503</i>	<i>507</i>	<i>514</i>	<i>521</i>
	<i>511</i>	<i>514</i>	<i>518</i>	<i>522</i>	<i>529</i>	<i>536</i>
	<i>526</i>	<i>529</i>	<i>533</i>	<i>537</i>	<i>543</i>	<i>550</i>
	<i>542</i>	<i>545</i>	<i>549</i>	<i>553</i>	<i>559</i>	<i>605</i>
	<i>612</i>	<i>615</i>	<i>619</i>	<i>623</i>	<i>629</i>	<i>635</i>
	<i>642</i>	<i>645</i>	<i>649</i>	<i>653</i>	<i>659</i>	<i>705</i>
	<i>712</i>	<i>715</i>	<i>719</i>	<i>723</i>	<i>729</i>	<i>735</i>
	<i>742</i>	<i>745</i>	<i>749</i>	<i>753</i>	<i>759</i>	<i>805</i>
	<i>812</i>	<i>815</i>	<i>819</i>	<i>823</i>	<i>829</i>	<i>835</i>
	<i>842</i>	<i>845</i>	<i>849</i>	<i>853</i>	<i>859</i>	<i>905</i>
	<i>912</i>	<i>915</i>	<i>919</i>	<i>923</i>	<i>929</i>	<i>935</i>
	<i>942</i>	<i>945</i>	<i>949</i>	<i>953</i>	<i>959</i>	<i>1005</i>
	<i>1012</i>	<i>1015</i>	<i>1019</i>	<i>1023</i>	<i>1029</i>	<i>1035</i>

Bold italicized times denote p.m.

Note: * indicates a trip that does not serve Central Station. On those trips, the first stop served is at Market & Cherry.

SATURDAY

NORTHBOUND

	CENTRAL STATION	MONROE/ DEVOS PLACE	LEONARD/ PLAINFIELD	PLAINFIELD/ KNAPP	PLAINFIELD/ FULLER	PLAINFIELD/ MEYER
(A)	515*	520	527	531	534	538
(B)	615	620	627	631	634	638
(C)	715	720	727	731	734	738
(D)	815	820	827	831	834	838
(E)	915	920	927	931	934	938
(F)	945	950	957	1001	1004	1008
	1015	1020	1027	1031	1034	1038
	1045	1050	1057	1101	1104	1108
	1115	1120	1127	1131	1134	1138
	1145	1150	1157	1201	1204	1208
	1215	1220	1227	1231	1234	1238
	1245	1250	1257	101	104	108
	115	120	127	131	134	138
	145	150	157	201	204	208
	215	220	227	231	234	238
	245	250	257	301	304	308
	315	320	327	331	334	338
	345	350	357	401	404	408
	415	420	427	431	434	438
	445	450	457	501	504	508
	515	520	527	531	534	538
	545	550	557	601	604	608
	615	620	627	631	634	638
	715	720	727	731	734	738
	815	820	827	831	834	838
	915	920	927	931	934	938

SOUTHBOUND

	PLAINFIELD MEYER	PLAINFIELD/ FULLER	PLAINFIELD/ KNAPP	LEONARD/ PLAINFIELD	MONROE/ DEVOS PLACE	CENTRAL STATION
(F)	547	550	554	558	604	610
(E)	647	650	654	658	704	710
(D)	747	750	754	758	804	810
(C)	847	850	854	858	904	910
(B)	947	950	954	958	1004	1010
(A)	1017	1020	1024	1028	1034	1040
	1047	1050	1054	1058	1104	1110
	1117	1120	1124	1128	1134	1140
	1144	1147	1151	1155	1201	1207
	1214	1217	1221	1225	1231	1237
	1244	1247	1251	1255	101	107
	114	117	121	125	131	137
	144	147	151	155	201	207
	214	217	221	225	231	237
	244	247	251	255	301	307
	314	317	321	325	331	337
	344	347	351	355	401	407
	414	417	421	425	431	437
	444	447	451	455	501	507
	514	517	521	525	531	537
	547	550	554	558	604	610
	647	650	654	658	704	710
	747	750	754	758	804	810
	847	850	854	858	904	910
	947	950	954	958	1004	1010

Bold italicized times denote p.m.

PLAINFIELD

NORTHBOUND

SOUTHBOUND

SUNDAY

	CENTRAL STATION	MONROE/DEVOS PLACE	LEONARD/PLAINFIELD	PLAINFIELD/KNAPP	PLAINFIELD/FULLER	PLAINFIELD/MEYER
(A)	(B)	(C)	(D)	(E)	(F)	
715	720	726	730	733	737	
815	820	826	830	833	837	
915	920	926	930	933	937	
1015	1020	1026	1030	1033	1037	
1115	1120	1126	1130	1133	1137	
1215	1220	1226	1230	1233	1237	
<i>115</i>	<i>120</i>	<i>126</i>	<i>130</i>	<i>133</i>	<i>137</i>	
<i>215</i>	<i>220</i>	<i>226</i>	<i>230</i>	<i>233</i>	<i>237</i>	
<i>315</i>	<i>320</i>	<i>326</i>	<i>330</i>	<i>333</i>	<i>337</i>	
<i>415</i>	<i>420</i>	<i>426</i>	<i>430</i>	<i>433</i>	<i>437</i>	
<i>515</i>	<i>520</i>	<i>526</i>	<i>530</i>	<i>533</i>	<i>537</i>	
<i>615</i>	<i>620</i>	<i>626</i>	<i>630</i>	<i>633</i>	<i>637</i>	

PLAINFIELD/MEYER	PLAINFIELD/FULLER	PLAINFIELD/KNAPP	LEONARD/PLAINFIELD	MONROE/DEVOS PLACE	CENTRAL STATION
(F)	(E)	(D)	(C)	(B)	(A)
642	645	649	653	659	705
742	745	749	753	759	805
842	845	849	853	859	905
942	945	949	953	959	1005
1042	1045	1049	1053	1059	1105
1142	1145	1149	1153	1159	1205
1242	1245	1249	1253	1259	105
<i>142</i>	<i>145</i>	<i>149</i>	<i>153</i>	<i>159</i>	<i>205</i>
<i>242</i>	<i>245</i>	<i>249</i>	<i>253</i>	<i>259</i>	<i>305</i>
<i>342</i>	<i>345</i>	<i>349</i>	<i>353</i>	<i>359</i>	<i>405</i>
<i>442</i>	<i>445</i>	<i>449</i>	<i>453</i>	<i>459</i>	<i>505</i>
<i>542</i>	<i>545</i>	<i>549</i>	<i>553</i>	<i>559</i>	<i>605</i>
<i>642</i>	<i>645</i>	<i>649</i>	<i>653</i>	<i>659</i>	<i>705</i>

Bold italicized times denote p.m.

WESTBOUND

EASTBOUND

Note: * indicates a trip that does not serve Central Station. On those trips, the first stop served is at Market & Wealthy.

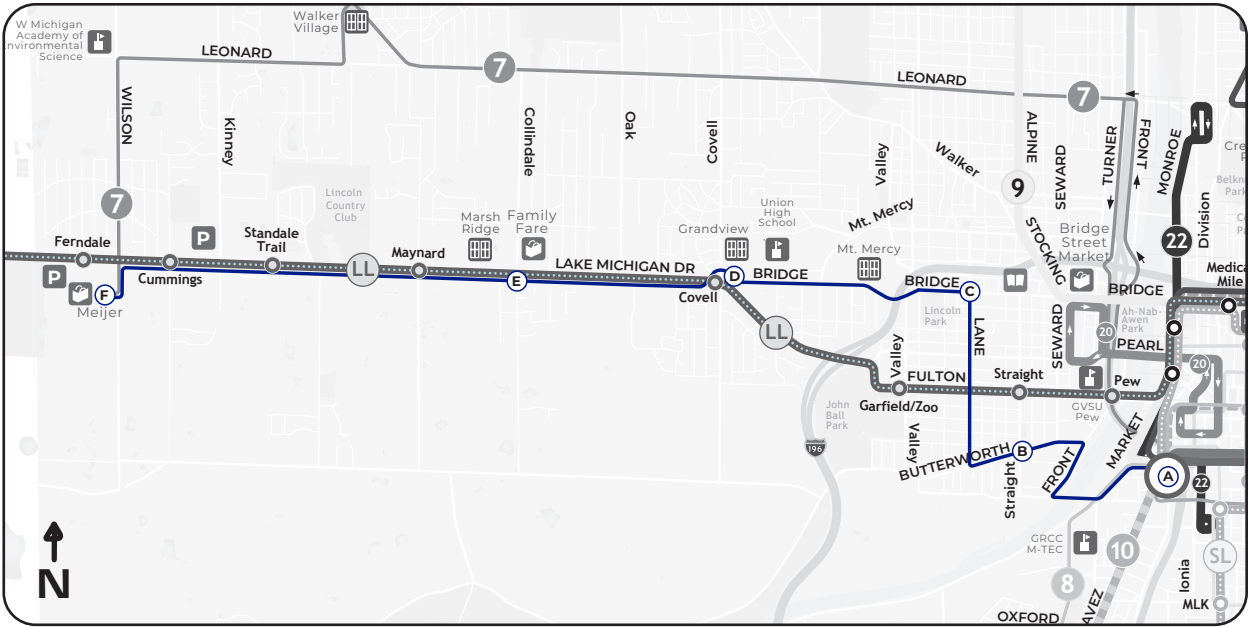
MONDAY - FRIDAY

	CENTRAL STATION	BUTTERWORTH STRAIGHT	LANE BRIDGE	GRANDVIEW APARTMENTS	LAKE MICH. COLLINDALE	STANDALE MEIJER
(A)	515*	520	524	527	530	537
	545	550	554	557	600	607
	615	620	624	627	630	637
	645	651	656	659	702	709
	715	721	726	729	732	740
	745	751	755	758	801	808
	815	821	825	828	831	838
	845	851	855	858	901	908
	915	921	925	928	931	938
	945	951	955	958	1001	1008
	1015	1021	1025	1028	1031	1038
	1045	1051	1055	1058	1101	1108
	1115	1121	1125	1128	1131	1138
	1145	1151	1155	1158	1201	1208
	1215	1221	1225	1228	1231	1238
	1245	1251	1255	1258	101	108
	115	122	126	129	132	139
	145	152	156	159	202	209
	215	222	227	230	233	241
	245	252	256	259	302	310
	315	322	327	330	333	341
	345	352	357	400	403	411
	412	419	423	426	429	437
	442	449	453	456	459	507
	512	519	523	526	529	536
	542	548	552	555	558	605
	615	621	625	628	631	638
	715	721	725	728	731	738
	815	820	824	827	830	837
	915	920	924	927	930	937
	1015	1020	1024	1027	1030	1037

	STANDALE MEIJER	LAKE MICH. COLLINDALE	GRANDVIEW APARTMENTS	LANE BRIDGE	BUTTERWORTH STRAIGHT	CENTRAL STATION	Continues as Route
(F)	511	516	519	522	526	534	1
	539	545	548	551	555	603	1
	609	615	618	621	625	633	1
	639	645	648	651	655	703	1
	711	717	720	723	727	735	1
	742	748	751	754	758	806	1
	810	816	819	822	826	834	1
	840	846	849	852	856	905	1
	911	917	920	923	927	935	1
	942	948	951	954	958	1006	1
	1011	1017	1020	1023	1027	1035	1
	1042	1048	1051	1054	1058	1106	1
	1111	1117	1120	1123	1127	1135	1
	1141	1147	1150	1153	1157	1205	1
	1211	1217	1220	1223	1227	1235	1
	1243	1249	1252	1255	1259	107	1
	113	119	122	125	129	137	1
	143	149	152	155	159	207	1
	213	219	222	225	229	237	1
	243	249	252	255	259	308	1
	313	319	322	325	329	338	1
	344	350	353	356	400	409	1
	413	419	422	425	429	438	1
	441	447	450	453	457	506	1
	511	517	520	523	527	535	-
	541	547	550	553	557	605	1
	611	617	620	623	627	635	-
	642	648	651	654	658	706	1
	742	748	751	754	758	806	1
	842	848	851	854	858	906	1
	942	948	951	954	958	1006	1

Bold italicized times denote p.m.

WESTSIDE



WESTBOUND

EASTBOUND

CENTRAL STATION
 BUTTERWORTH STRAIGHT
 LANE BRIDGE
 GRANDVIEW APARTMENTS
 LAKE MICH. COLLINDALE
 STANDALE MEIJER

STANDALE MEIJER
 LAKE MICH. COLLINDALE
 GRANDVIEW APARTMENTS
 LANE BRIDGE
 BUTTERWORTH STRAIGHT
 CENTRAL STATION
 Continues as Route

SATURDAY

A	B	C	D	E	F
615	620	624	627	630	637
715	721	725	728	731	738
815	821	825	828	831	838
915	921	925	928	931	938
1015	1021	1025	1028	1031	1038
1115	1121	1125	1128	1131	1138
1215	1221	1225	1228	1231	1238
115	121	125	128	131	138
215	221	225	228	231	238
315	321	325	328	331	338
415	421	425	428	431	438
515	521	525	528	531	538
615	621	625	628	631	638
715	721	725	728	731	738
815	820	824	827	830	837
915	920	924	927	930	937

F	E	D	C	B	A	
544	550	553	556	600	608	1
644	650	653	656	700	708	1
744	750	753	756	800	808	1
844	850	853	856	900	908	1
944	950	953	956	1000	1008	1
1041	1047	1050	1053	1057	1105	1
1141	1147	1150	1153	1157	1205	1
1241	1247	1250	1253	1257	105	1
141	147	150	153	157	205	1
241	247	250	253	257	305	1
341	347	350	353	357	405	1
441	447	450	453	457	505	1
541	547	550	553	557	605	1
644	650	653	656	700	708	1
744	750	753	756	800	808	1
844	850	853	856	900	908	1
939	945	948	951	955	1003	-



MICHIGAN/FULLER

NORTHBOUND

SOUTHBOUND

MONDAY - FRIDAY

CENTRAL STATION
DEVOS PLACE
MICHIGAN / FULLER
FULLER / LEONARD
FULLER / THREE MILE
VETERAN'S HOME

(A)	(B)	(C)	(D)	(E)	(F)
541	546	553	557	601	606
610	615	622	626	631	636
640	645	653	657	702	707
710	715	722	726	731	736
740	745	752	756	801	806
810	815	822	826	831	836
840	845	852	856	901	906
910	915	922	926	931	936
1010	1015	1022	1026	1031	1036
1110	1115	1122	1126	1131	1136
1210	1215	1222	1226	1231	1236
110	115	122	126	131	136
210	215	222	227	232	237
240	245	254	259	304	310
310	315	324	329	334	340
340	345	354	359	404	410
412	417	426	431	436	442
442	447	456	501	506	512
512	517	526	531	536	542
540	545	552	556	601	606
610	615	622	626	631	636
645	650	657	701	706	711
715	720	727	731	736	741
815	820	827	831	836	841
915	920	927	931	936	941
1015	1020	1026	1030	1035	1040

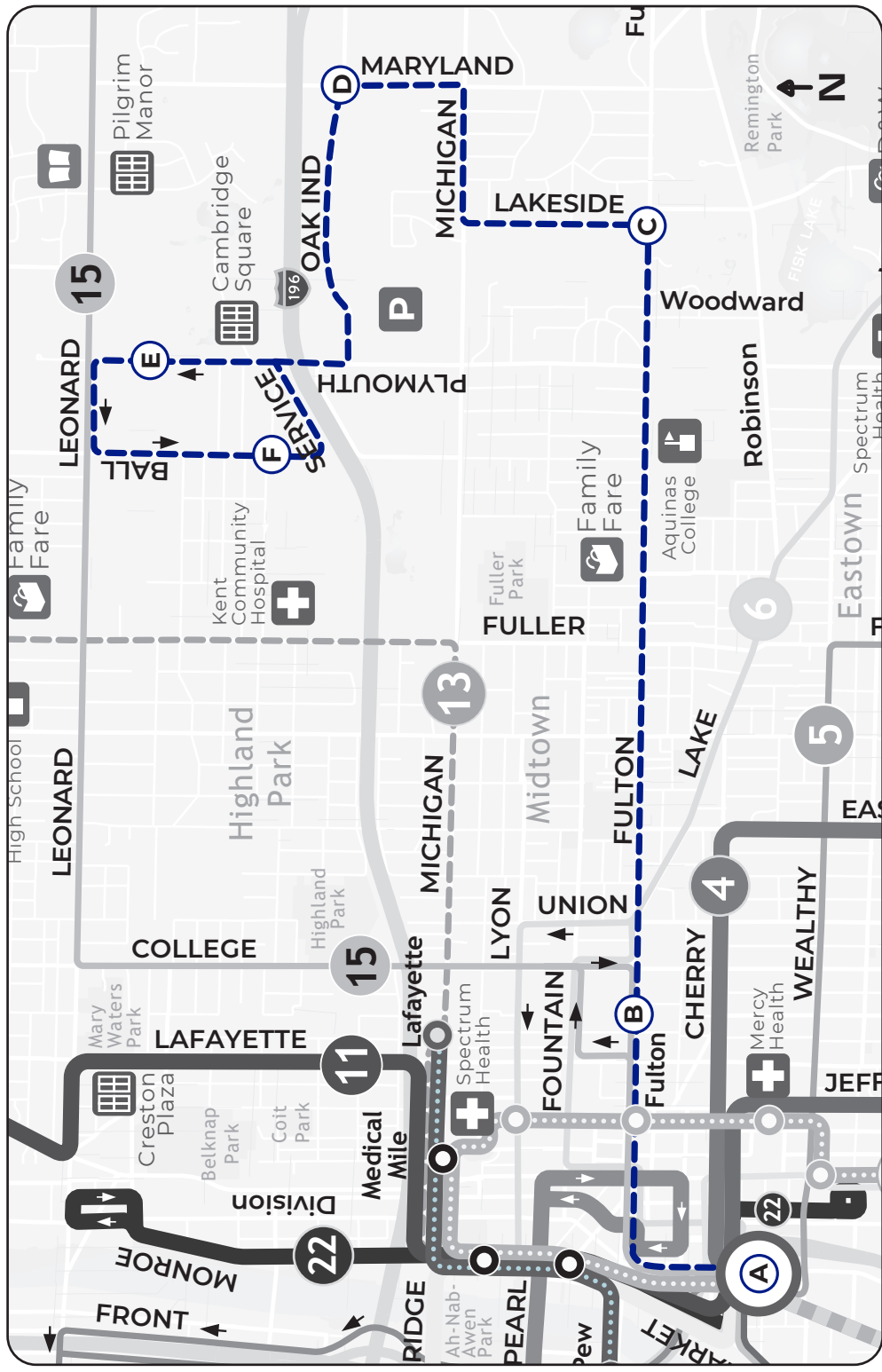
VETERAN'S HOME
FULLER / THREE MILE
FULLER / LEONARD
MICHIGAN / FULLER
DEVOS PLACE
CENTRAL STATION
Continues as Route

(F)	(E)	(D)	(C)	(B)	(A)	
510	513	518	522	529	535	10
540	543	548	552	559	605	10
609	612	617	621	628	635	-
638	641	646	650	657	703	10
710	713	718	722	729	735	10
741	744	749	753	800	806	10
811	814	819	823	830	836	10
841	844	849	853	900	906	10
911	914	919	923	930	936	-
940	943	948	952	959	1005	10
1040	1043	1048	1052	1059	1105	10
1140	1143	1148	1152	1159	1205	10
1240	1243	1248	1252	100	106	10
141	144	149	153	201	207	10
241	244	249	253	301	307	10
307	310	315	319	327	335	10
337	340	345	349	357	405	10
407	410	415	419	427	435	10
437	440	445	449	457	505	10
507	510	515	519	527	535	10
537	540	545	549	557	605	10
609	612	617	621	628	636	10
641	644	649	653	700	706	10
715	718	723	727	734	740	-
742	745	750	754	801	807	10
842	845	850	854	901	907	10
942	945	950	954	1000	1006	10
1040	1043	1048	1052	1058	1103	-

SATURDAY

(A)	(B)	(C)	(D)	(E)	(F)
615	620	627	630	635	640
715	720	727	730	735	740
815	820	827	830	835	840
915	920	927	930	935	940
1015	1020	1027	1030	1035	1040
1115	1120	1127	1130	1135	1140
1215	1220	1227	1230	1235	1240
115	120	127	130	135	140
215	220	227	230	235	240
315	320	327	330	335	340
415	420	427	430	435	440
515	520	527	530	535	540
615	620	627	630	635	640
715	720	727	730	735	740
815	820	827	830	835	840
915	920	927	930	935	940

(F)	(E)	(D)	(C)	(B)	(A)
540	543	549	552	558	605
641	644	650	653	659	705
741	744	750	753	759	805
841	844	850	853	859	905
941	944	950	953	1000	1006
1041	1044	1050	1053	1100	1106
1141	1144	1150	1153	1200	1206
1241	1244	1250	1253	100	106
143	146	152	155	202	208
243	246	252	255	302	308
343	346	352	355	402	408
443	446	452	455	502	508
541	544	550	553	600	606
641	644	650	653	700	706
741	744	750	753	800	806
841	844	850	853	900	906
941	944	950	953	1000	1006



EAST FULTON

EASTBOUND

CENTRAL STATION
FULTON GRCC
FULTON LAKESIDE
OAK IND. MARYLAND
PLYMOUTH STONEBROOK

MONDAY - FRIDAY

(A)	(B)	(C)	(D)	(E)
545	550	557	601	605
615	620	627	631	635
715	720	728	732	736
815	820	828	832	836
915	921	929	933	937
1015	1021	1029	1033	1037
1115	1120	1128	1132	1136
1215	1221	1229	1233	1237
115	121	129	133	137
215	221	229	233	237
315	321	329	333	337
415	421	429	433	437
515	521	529	533	537
615	621	628	632	636
715	721	728	732	736
815	820	827	831	835
915	920	927	931	935
1015	1020	1027	1031	1035

WESTBOUND

PLYMOUTH STONEBROOK
BALL SERVICE
OAK IND. MARYLAND
FULTON LAKESIDE
FULTON GRCC
CENTRAL STATION
Continues as Route

(E)	(F)	(D)	(C)	(B)	(A)	
•	514	518	521	528	535	14
•	543	547	551	558	605	6
608	611	615	619	626	634	-
638	641	645	649	656	704	6
738	741	745	749	756	804	6
838	841	845	849	856	904	6
939	942	945	949	956	1004	6
1039	1042	1045	1049	1056	1104	6
1139	1142	1145	1149	1156	1204	6
1238	1241	1245	1249	1256	104	6
140	143	146	150	157	205	6
240	243	247	251	258	306	6
341	344	348	352	359	407	6
441	444	448	452	459	507	6
541	544	548	552	559	607	6
641	644	648	652	659	706	14
739	742	746	750	757	804	14
839	842	846	850	857	904	14
939	942	946	950	957	1004	14

EASTBOUND

CENTRAL STATION
FULTON GRCC
FULTON LAKESIDE
OAK IND. MARYLAND
PLYMOUTH STONEBROOK

SATURDAY

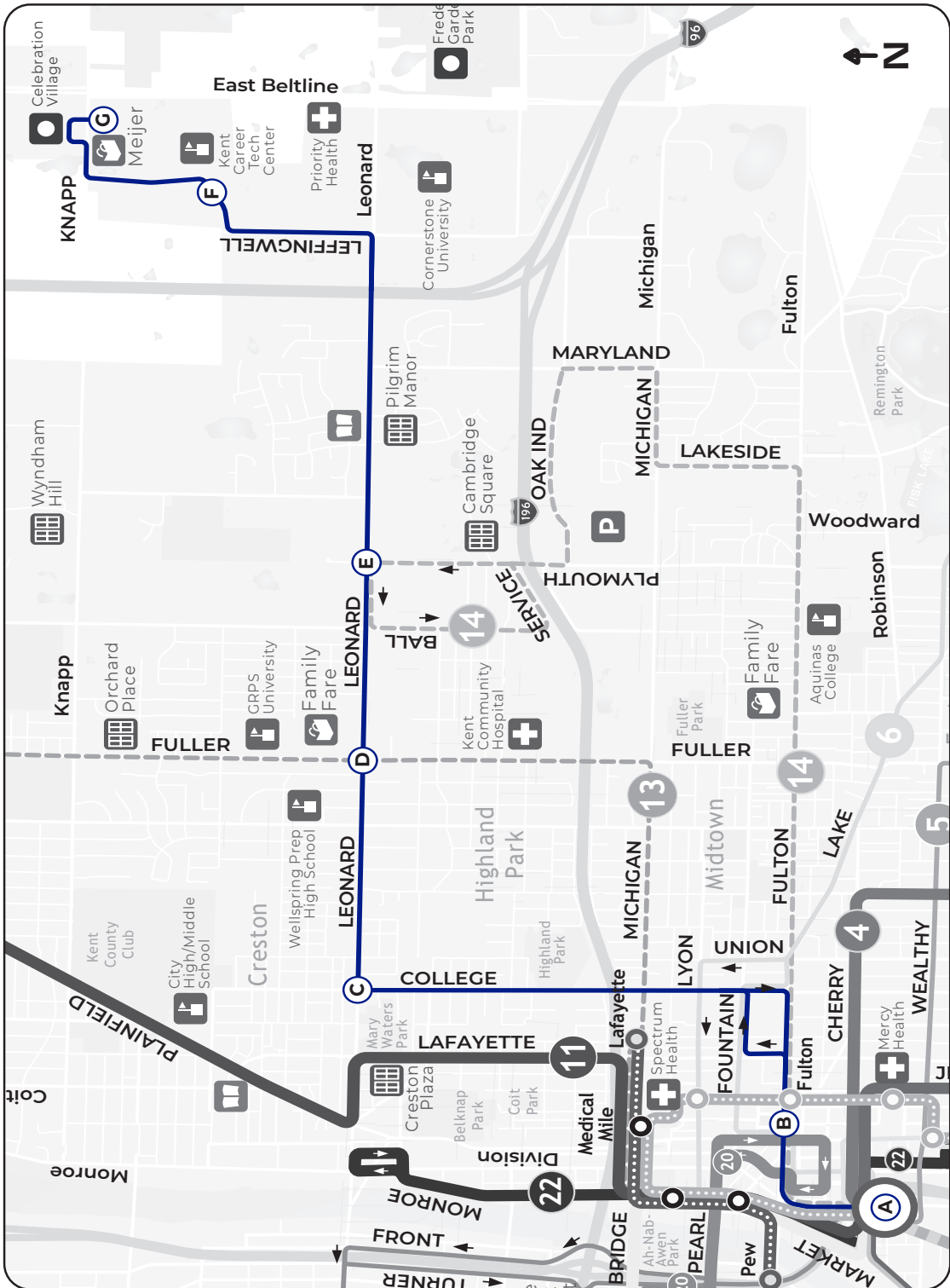
(A)	(B)	(C)	(D)	(E)
615	620	627	631	635
715	720	727	731	735
815	820	827	831	835
915	920	927	931	935
1015	1020	1027	1031	1035
1115	1120	1127	1131	1135
1215	1220	1227	1231	1235
115	120	127	131	135
215	220	227	231	235
315	320	327	331	335
415	420	427	431	435
515	520	527	531	535
615	620	627	631	635
715	720	727	731	735
815	820	827	831	835
915	920	927	931	935

WESTBOUND

PLYMOUTH STONEBROOK
BALL SERVICE
OAK IND. MARYLAND
FULTON LAKESIDE
FULTON GRCC
CENTRAL STATION
Continues as Route

(E)	(F)	(D)	(C)	(B)	(A)	
•	545	549	553	600	608	14
637	640	644	648	655	703	14
737	740	744	748	755	803	14
837	840	844	848	855	903	14
938	941	944	948	955	1003	14
1038	1041	1044	1048	1055	1103	14
1138	1141	1144	1148	1155	1203	14
1237	1240	1244	1248	1255	103	14
139	142	146	150	157	205	14
239	242	246	250	257	305	14
339	342	346	350	357	405	14
439	442	446	450	457	505	14
539	542	546	550	557	605	14
639	642	646	650	657	705	14
739	742	746	750	757	805	14
839	842	846	850	857	905	14
939	942	946	950	957	1005	-

Note: Celebration Village is served on the EASTBOUND trip only.



EAST LEONARD

EASTBOUND

WESTBOUND

MONDAY - FRIDAY

CENTRAL STATION	FULTON/ SHELTON	COLLEGE/ LEONARD	LEONARD/ FULLER	LEONARD/ PLYMOUTH	KENT CAREER TECH CENTER	KNAPPS CORNER
(A)	(B)	(C)	(D)	(E)	(F)	(G)
525	529	536	538	540	544	549
545	549	556	559	601	605	610
615	619	626	629	631	635	640
645	649	656	659	701	705	710
715	719	727	730	732	736	741
745	750	758	801	803	807	812
815	820	828	831	833	837	842
845	849	857	900	902	906	911
915	920	928	931	933	937	942
945	949	957	1000	1002	1006	1011
1015	1019	1027	1030	1032	1036	1041
1045	1049	1057	1100	1102	1106	1111
1115	1119	1127	1130	1132	1136	1141
1145	1149	1158	1201	1203	1207	1212
1215	1219	1227	1230	1232	1236	1241
1245	1249	1257	100	102	106	111
115	119	127	130	132	136	141
145	149	157	200	202	206	211
215	220	228	232	234	238	243
245	250	259	302	304	308	313
315	320	329	333	335	339	344
345	350	359	402	404	408	413
415	420	429	432	434	439	444
445	450	459	502	504	508	513
515	520	529	532	534	538	543
545	550	558	601	603	607	612
615	620	628	631	633	637	642
715	719	727	729	731	735	740
815	819	827	829	831	835	840
915	919	927	929	931	935	940
1015	1019	1026	1028	1030	1034	1039

Note: Celebration Village is served on the EASTBOUND trip only.

KNAPPS CORNER	KENT CAREER TECH CENTER	LEONARD/ PLYMOUTH	LEONARD/ FULLER	COLLEGE/ LEONARD	FULTON/ SHELTON	CENTRAL STATION
(G)	(F)	(E)	(D)	(C)	(B)	(A)
526	528	534	537	539	546	550
556	558	604	607	609	616	620
625	627	633	636	639	646	650
653	655	701	704	707	714	720
723	725	731	734	737	744	750
753	755	801	804	807	814	820
825	827	833	836	839	846	850
853	855	901	904	907	914	920
923	925	931	934	937	944	950
953	955	1001	1004	1007	1014	1020
1023	1025	1031	1034	1037	1044	1050
1055	1057	1103	1106	1109	1116	1120
1123	1125	1131	1134	1137	1144	1150
1153	1155	1201	1204	1207	1214	1220
1223	1225	1231	1234	1237	1244	1250
1253	1255	101	104	107	114	120
123	125	131	134	137	144	150
153	155	201	204	207	214	220
225	227	233	236	239	246	252
253	255	301	304	307	314	320
323	325	332	335	338	345	351
353	355	401	404	407	415	421
424	426	432	435	438	446	452
453	455	501	504	507	514	520
523	525	531	534	537	544	550
555	557	603	606	609	616	620
641	643	649	652	654	701	705
742	744	750	752	754	801	805
842	844	850	852	854	901	905
942	944	950	952	954	1001	1005

Bold italicized times denote p.m.

EASTBOUND

WESTBOUND

SATURDAY

	CENTRAL STATION	FULTON/ SHELTON	COLLEGE/ LEONARD	LEONARD/ FULLER	LEONARD/ PLYMOUTH	KENT CAREER TECH CENTER	KNAPPS CORNER
(A)	645	649	656	659	702	705	710
(B)	745	749	757	800	803	806	811
(C)	845	849	857	900	903	906	911
(D)	945	949	957	1000	1003	1006	1011
(E)	1045	1049	1057	1100	1103	1106	1111
(F)	1145	1149	1157	1200	1203	1206	1211
(G)	1245	1250	1258	101	104	107	112
	145	150	158	201	204	207	212
	245	250	258	301	304	307	312
	345	350	358	401	404	407	412
	445	450	458	501	504	507	512
	545	550	558	601	604	607	612
	645	650	658	700	703	706	711
	715	719	727	729	732	735	740
	815	819	827	829	832	835	840
	915	919	927	929	932	935	940

	KNAPPS CORNER	KENT CAREER TECH CENTER	LEONARD/ PLYMOUTH	LEONARD/ FULLER	COLLEGE/ LEONARD	FULTON/ SHELTON	CENTRAL STATION
(G)	538	540	546	549	552	559	605
(F)	638	640	646	649	652	659	705
(E)	738	740	746	749	752	759	805
(D)	838	840	846	849	852	859	905
(C)	938	940	946	949	952	959	1005
(B)	1038	1040	1046	1049	1052	1059	1105
(A)	1138	1140	1146	1149	1152	1159	1205
	1238	1240	1246	1249	1252	1259	105
	138	140	146	149	152	159	205
	238	240	246	249	252	259	305
	338	340	346	349	352	359	405
	438	440	446	449	452	459	505
	538	540	546	549	552	559	605
	641	643	649	652	654	701	705
	741	743	749	752	754	801	805
	841	843	849	852	854	901	905
	941	943	949	952	954	1001	1005

Note: Celebration Village is served on the EASTBOUND trip only.

EASTBOUND

WESTBOUND

SUNDAY

	CENTRAL STATION	FULTON/ SHELTON	COLLEGE/ LEONARD	LEONARD/ FULLER	LEONARD/ PLYMOUTH	KENT CAREER TECH CENTER	KNAPPS CORNER
(A)	715	719	727	729	732	735	740
(B)	815	819	827	829	832	835	840
(C)	915	919	927	929	932	935	940
(D)	1015	1019	1027	1029	1032	1035	1040
(E)	1115	1119	1127	1129	1132	1135	1140
(F)	1215	1219	1227	1229	1232	1235	1240
(G)	115	119	127	129	132	135	140
	215	219	227	229	232	235	240
	315	319	327	329	332	335	340
	415	419	427	429	432	435	440
	515	519	527	529	532	535	540
	615	619	627	629	632	635	640

	KNAPPS CORNER	KENT CAREER TECH CENTER	LEONARD/ PLYMOUTH	LEONARD/ FULLER	COLLEGE/ LEONARD	FULTON/ SHELTON	CENTRAL STATION
(G)	642	644	650	652	654	701	705
(F)	742	744	750	752	754	801	805
(E)	842	844	850	852	854	901	905
(D)	943	945	951	953	955	1002	1006
(C)	1043	1045	1051	1053	1055	1102	1106
(B)	1143	1145	1151	1153	1155	1202	1206
(A)	1243	1245	1251	1253	1255	102	106
	143	145	151	153	155	202	206
	243	245	251	253	255	302	306
	343	345	351	353	355	402	406
	443	445	451	453	455	502	506
	542	544	550	552	554	601	605
	642	644	650	652	654	701	705

NOTIFICATIONS

Notification of Your Rights under Title VI

The Rapid fully complies with Title VI of the Civil Rights Act of 1964 and related statutes and regulations in all programs and activities. The Rapid operates without regard to race, color, and national origin. Any person who believes themselves, or any specific class of persons, to be subject to discrimination prohibited by Title VI may by him/herself or by representative file a written complaint with The Rapid. A complaint must be filed no later than 180 days after the date of the alleged discrimination and contain the following information:

- Name, address, and phone number of the Complainant
- Name, address, phone number and relationship of Representative to Complainant (if applicable)
- Basis of complaint (i.e., race, color, national origin)
- Date of alleged discriminatory act(s)
- Date complaint received by the MPO
- A statement of the complaint, including specific details, relevant facts and documentation

Please submit Title VI to The Rapid by mail, fax, or email to the following address:

Mail

Attention:
Planning Department
300 Ellsworth SW
Grand Rapids, MI 49503

Email

planning@ridetherapid.org

The Rapid is an Equal Employment Opportunity employer.

Notice of Reasonable Modification

The Rapid provides reasonable modifications to individuals with disabilities by making changes to policies, practices, and procedures if needed by an individual with a disability to enable him or her to participate in The Rapid's services subject to several exceptions. These exceptions include when the modification would cause a direct threat to the health or safety of others, would result in a fundamental alteration of the service, would not actually be necessary in order for the individual with a disability to access The Rapids' service or would result in an undue financial or administrative burden.

Requests for reasonable modification must include the following:

Name:

Address:

Preferred phone number:

Disability:

Policy/Process that you are requesting modification of:

What modification of the policy do you need?

Why do you need the modification in order to allow you to use the service?

The request from the individual with a disability should be as specific as possible and include information on why the requested modification is needed in order to allow for individual to use the transportation provider's service.

Mail:

Attention: Operations
The Rapid
333 Wealthy Street SW
Grand Rapids, MI 49503



EASTBOUND

MONDAY - FRIDAY

RIVERTOWN TARGET	RIVERTOWN MALL	IVANREST/ 28TH	BURTON/ CLYDE PARK	BURTON/ DIVISION	BURTON/ EASTERN	BURTON/ KALAMAZOO	BURTON/ BRETON	BURTON/ EAST PARIS	KENTWOOD STATION - WOODLAND	Continues As
(A)	(B)	(C)	(D)	(E)	(F)	(G)	(H)	(I)	(J)	
644	647	655	704	708	711	715	718	723	733	27
742	745	753	803	807	811	814	817	822	832	27
842	845	853	902	906	909	912	915	920	930	27
912	915	923	932	936	939	942	945	950	1000	-
942	945	953	1002	1006	1009	1012	1015	1020	1030	27
1042	1045	1053	1102	1106	1109	1112	1115	1120	1130	27
1142	1145	1153	1203	1207	1210	1213	1216	1221	1231	27
1241	1245	1253	102	106	109	112	115	120	130	27
141	145	153	202	206	209	212	215	220	230	27
210	214	222	231	235	238	241	245	250	300	27
240	244	252	301	305	310	313	317	323	333	27
310	314	322	331	335	340	343	347	353	403	27
340	344	352	401	405	410	413	417	423	433	27
410	414	422	431	435	440	443	447	453	503	6
440	444	452	501	505	510	513	517	523	533	27
540	544	553	602	606	609	612	615	620	630	27
640	643	651	700	704	707	710	713	718	728	27
718	721	729	738	742	745	748	751	756	806	27
818	821	829	838	842	845	848	851	856	906	27
918	921	929	938	942	945	948	951	956	1006	-

Bold italicized times denote p.m.

WESTBOUND

MONDAY - FRIDAY

KENTWOOD STATION - WOODLAND	BURTON/ EAST PARIS	BURTON/ BRETON	BURTON/ KALAMAZOO	BURTON/ EASTERN	BURTON/ DIVISION	BURTON/ CLYDE PARK	IVANREST/ 28TH	RIVERTOWN MALL	RIVERTOWN TARGET	Continues as Route
(J)	(I)	(H)	(G)	(F)	(E)	(D)	(C)	(B)	(A)	
525	531	537	540	543	546	550	559	608	611	3
622	628	634	637	640	643	647	656	705	708	3
655	701	707	710	713	716	720	729	738	741	3
725	732	738	741	744	747	751	800	809	812	3
825	831	837	840	843	846	850	859	908	911	3
925	931	937	940	943	946	950	959	1008	1011	3
1025	1031	1037	1040	1043	1046	1050	1059	1108	1111	3
1125	1131	1137	1140	1143	1146	1150	1159	1208	1211	3
1225	1232	1238	1241	1244	1247	1251	100	109	112	3
125	133	139	142	145	148	152	201	210	213	3
218	226	232	237	241	244	249	258	307	310	3
255	303	310	314	317	321	326	335	344	347	3
325	333	340	344	347	351	355	404	413	416	3
355	403	410	414	417	421	426	435	444	447	3
425	433	440	444	447	451	455	504	513	516	3
455	503	510	514	517	521	525	534	543	546	3
525	533	540	544	547	550	554	603	612	615	3
615	621	627	630	633	636	640	649	658	701	3
715	722	727	731	734	737	741	750	759	802	3
815	821	826	829	832	835	839	848	857	900	3
915	921	926	929	932	935	939	948	957	1000	3
1015	1021	1026	1029	1032	1035	1039	1048	•	1055	-

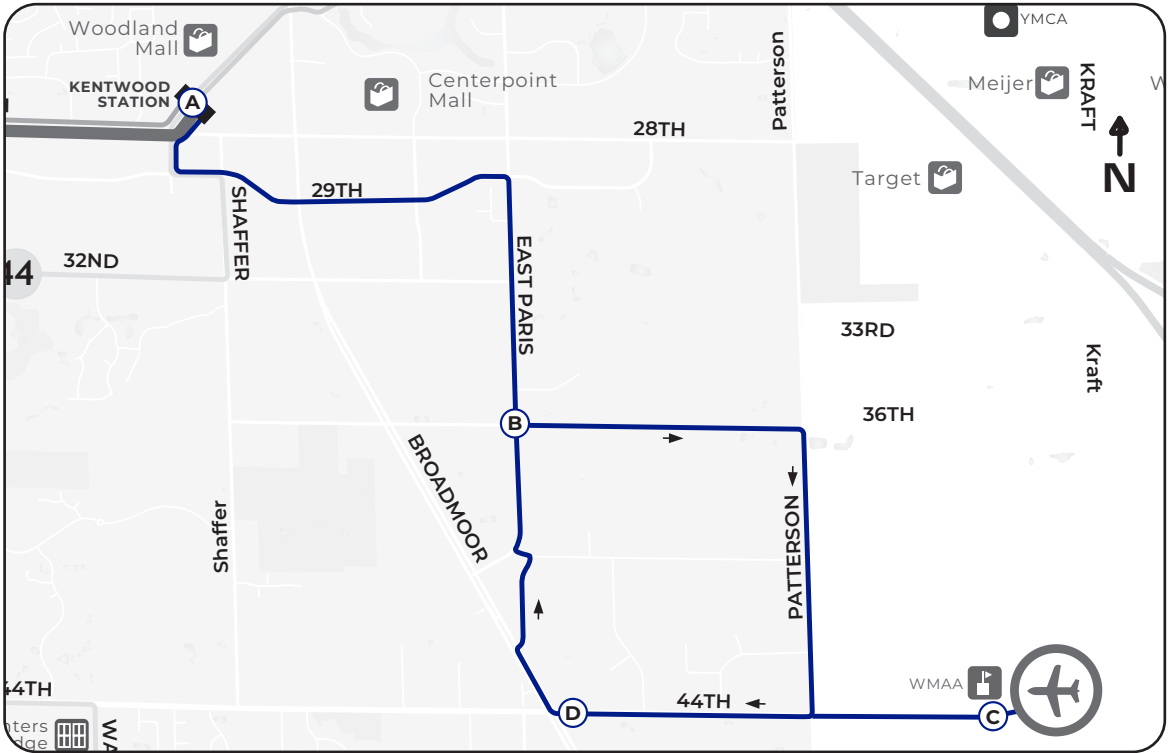
EASTBOUND

SATURDAY	RIVERTOWN TARGET	RIVERTOWN MALL	IVANREST/ 28TH	BURTON/ CLYDE PARK	BURTON/ DIVISION	BURTON/ EASTERN	BURTON/ KALAMAZOO	BURTON/ BRETON	BURTON/ EAST PARIS	KENTWOOD STATION - WOODLAND
	(A)	(B)	(C)	(D)	(E)	(F)	(G)	(H)	(I)	(J)
619	622	630	639	643	646	650	653	658	708	
719	722	730	739	743	746	750	753	758	808	
819	822	830	839	843	846	850	853	858	908	
919	922	930	939	943	946	950	953	958	1008	
1019	1022	1030	1039	1043	1046	1050	1053	1058	1108	
1119	1122	1130	1139	1143	1146	1150	1153	1158	1208	
1219	1222	1230	1239	1243	1246	1250	1253	1258	108	
119	122	130	139	143	146	150	153	158	208	
219	222	230	239	243	246	250	253	258	308	
319	322	330	339	343	346	350	353	358	408	
419	422	430	439	443	446	450	453	458	508	
519	522	530	539	543	546	550	553	558	608	
619	622	630	639	643	646	650	653	658	708	
719	722	730	739	743	746	750	753	758	808	
819	822	830	839	843	846	850	853	858	908	
919	922	930	939	943	946	950	953	958	1008	

WESTBOUND

SATURDAY	KENTWOOD STATION - WOODLAND	BURTON/ EAST PARIS	BURTON/ BRETON	BURTON/ KALAMAZOO	BURTON/ EASTERN	BURTON/ DIVISION	BURTON/ CLYDE PARK	IVANREST/ 28TH	RIVERTOWN MALL	RIVERTOWN TARGET	Continues as Route
	(J)	(I)	(H)	(G)	(F)	(E)	(D)	(C)	(B)	(A)	
618	624	630	633	636	639	643	652	701	704	3	
718	724	730	733	736	739	743	752	801	804	3	
818	824	830	833	836	839	843	852	901	904	3	
918	924	930	933	936	939	943	952	1001	1004	3	
1018	1024	1030	1033	1036	1039	1043	1052	1101	1104	3	
1118	1124	1130	1133	1136	1139	1143	1152	1201	1204	3	
1218	1224	1230	1233	1236	1239	1243	1252	101	104	3	
118	124	130	133	136	139	143	152	201	204	3	
218	224	230	233	236	239	243	252	301	304	3	
318	324	330	333	336	339	343	352	401	404	3	
418	424	430	433	436	439	443	452	501	504	3	
518	524	530	533	536	539	543	552	601	604	3	
618	624	630	633	636	639	643	652	701	704	3	
718	724	730	733	736	739	743	752	801	804	3	
818	824	830	833	836	839	843	852	901	904	3	
918	924	930	933	936	939	943	952	1001	1004	3	

Bold italicized times denote p.m.

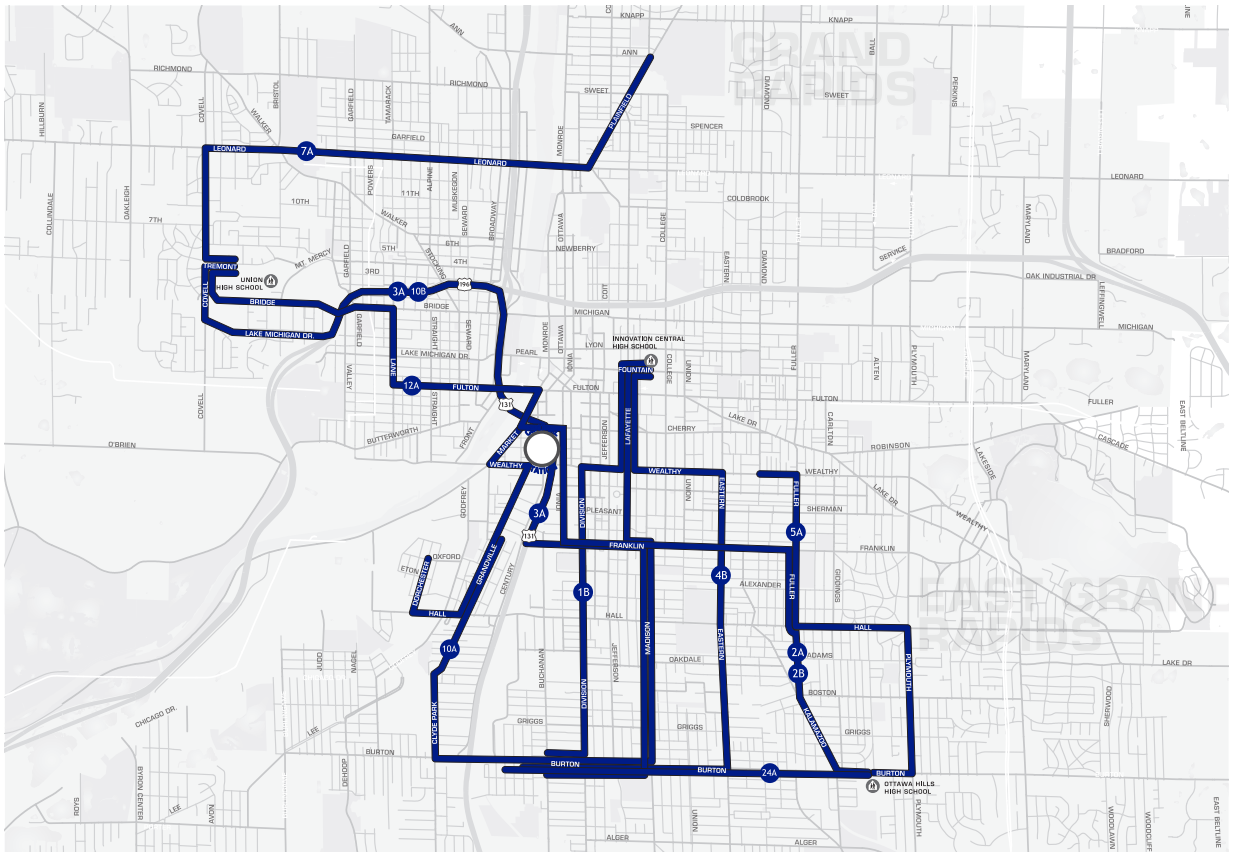


MONDAY - FRIDAY

KENTWOOD STATION - WOODLAND	36TH EAST PARIS	AIRPORT	44TH BROADMOOR	36TH EAST PARIS	KENTWOOD STATION - WOODLAND	Continues as Route
(A)	(B)	(D)	(E)	(B)	(A)	
600	608	615	622	625	633	24
642	650	657	704	707	715	24
740	748	755	802	805	813	24
840	848	855	902	905	913	24
940	948	955	1002	1005	1013	24
1040	1048	1055	1102	1105	1113	24
1140	1148	1155	1202	1205	1213	24
1240	1248	1256	103	106	114	24
140	148	155	202	205	212	24
243	251	259	308	311	318	24
310	318	325	332	335	342	24
340	348	355	402	405	412	24
410	418	425	432	435	442	24
440	448	455	502	505	512	24
536	544	551	558	601	608	24
636	643	650	657	700	707	24
740	747	754	800	803	810	24
830	837	844	850	853	900	24
930	937	944	950	953	1000	24



SECONDARY ROUTES



NOTE: SECONDARY ROUTES ONLY OPERATE WHEN SCHOOL IS IN SESSION.

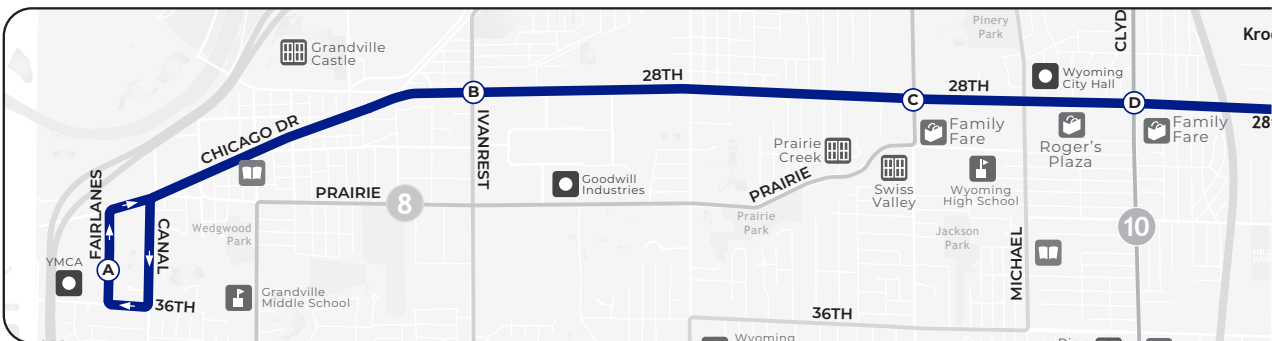
1A	Burton & Tower 6:53AM 2:54PM	Burton & Madison 6:57AM 2:50PM	MLK & Madison 7:02AM 2:45PM	Tremont & Covell 7:20AM 2:27PM	Division & Wealthy 7:12AM 2:47PM	Fountain & College 7:20AM 2:40PM
4A	Burton & Palace 6:58AM 2:43PM	Eastern & Burton 7:04AM 2:41PM	Eastern & MLK 7:10AM 2:39PM	Fountain & College 7:20AM 2:27PM		
7A	Plainfield & Ann 7:03AM 2:48AM	Leonard & Turner 7:10AM 2:41PM	Leonard & Walker 7:14AM 2:33PM	Covell & Tremont 7:20AM 2:27PM		
10A	Wealthy & C. Chavez 6:53AM 2:48PM	C. Chavez & Clyde P. 6:59AM 2:43PM	Madison & Burton 7:07AM 2:36PM	Madison & MLK 7:33AM 2:33PM	Fountain & College 7:20AM 2:27PM	
10B	Oxford & Dorchester 6:50AM 2:43PM	C. Chavez & Clyde P. 6:55AM 2:48PM	C. Chavez & Wealthy 7:05AM 2:58PM	Tremont & Covell 7:32AM 2:27PM		Fountain & College 7:25AM
12A	Central Station 7:13AM 2:40PM	Tremont & Covell 7:23AM 2:27PM				
12B	Tremont & Covell 2:27AM	Central Station 2:40PM				

EASTBOUND

MONDAY - FRIDAY

VISSER YMCA	28TH/ IVANREST	28TH/ BURLINCAME	28TH/ CLYDE PARK	28TH/ DIVISION	28TH/ EASTERN	28TH/ KALAMAZOO - MEIJER	28TH/ BREYTON	KENTWOOD STATION - WOODLAND
(A)	(B)	(C)	(D)	(E)	(F)	(G)	(H)	(I)
528	532	537	541	544	547	549	553	557
•	•	•	•	603	606	609	613	617
600	604	609	613	616	619	622	626	630
630	634	639	643	646	649	652	656	700
700	704	709	712	715	718	721	725	729
730	734	739	743	746	749	752	756	800
800	804	809	813	816	819	822	826	830
830	834	839	843	846	849	852	856	900
900	904	909	913	916	919	922	926	930
930	934	939	943	946	949	952	956	1000
1000	1004	1009	1013	1016	1019	1022	1026	1030
1030	1034	1039	1043	1046	1049	1052	1056	1100
1100	1104	1109	1113	1116	1119	1122	1126	1130
1130	1134	1139	1143	1146	1149	1152	1156	1200
1200	1204	1209	1213	1216	1219	1222	1226	1230
1230	1234	1240	1244	1247	1250	1253	1257	101
100	104	109	113	116	119	122	126	130
130	134	139	143	146	149	152	156	205
200	204	210	214	217	220	223	227	231
230	234	240	244	247	250	253	257	301
300	304	310	314	317	320	323	327	331
330	334	340	344	347	350	353	357	401
400	404	410	414	417	420	423	427	431
430	434	439	443	446	449	452	456	500
500	504	509	513	517	520	523	527	531
530	534	539	543	546	549	552	556	600
600	604	609	613	616	619	622	626	630
630	634	639	643	646	649	652	656	700
700	704	709	713	716	719	721	725	729
730	734	739	743	746	749	751	755	759
800	804	809	812	815	817	819	823	827
830	834	839	843	846	849	851	855	859
900	904	909	913	916	919	921	925	929
930	934	939	942	945	947	949	953	957
1000	1004	1009	1012	1015	1017	1019	1023	1027
1030	1034	1039	1042	1045	1048	1050	1054	1058

Bold italicized times denote p.m.



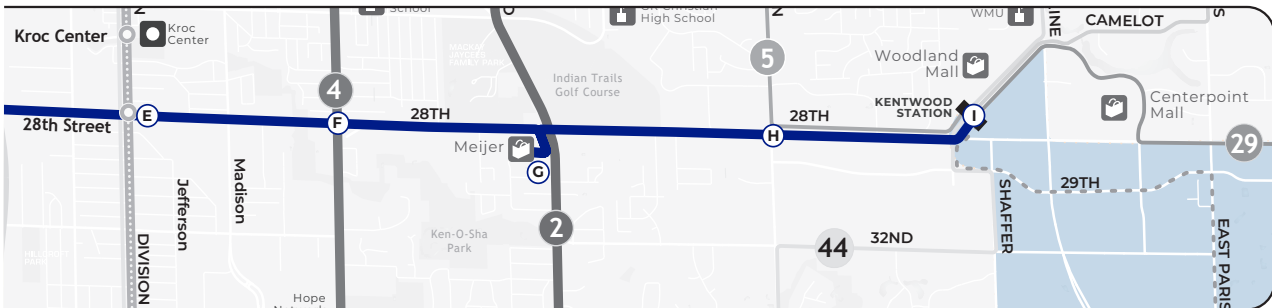
WEST 28TH

WESTBOUND

MONDAY - FRIDAY

KENTWOOD STATION - WOODLAND	28TH/ BRETON	28TH/ KALAMAZOO - MEIJER	28TH/ EASTERN	28TH/ DIVISION	28TH/ CLYDE PARK	28TH/ BURLINGAME	28TH/ VANREST	VISSER YMCA
(I)	(H)	(G)	(F)	(E)	(D)	(C)	(B)	(A)
620	623	627	631	634	637	640	643	650
650	653	657	701	704	707	710	713	720
720	723	726	730	733	736	739	742	749
750	753	757	801	804	807	810	813	820
820	823	827	831	834	837	840	843	850
850	853	856	900	903	906	909	912	919
920	923	927	931	934	937	940	943	950
950	953	957	1001	1004	1007	1010	1013	1020
1020	1023	1027	1031	1034	1037	1040	1043	1050
1050	1053	1057	1101	1104	1107	1110	1113	1120
1120	1123	1127	1131	1134	1137	1140	1143	1150
1150	1153	1157	1201	1204	1207	1210	1213	1220
1219	1223	1227	1231	1234	1237	1240	1243	1250
1247	1250	1254	1258	101	104	107	110	117
117	121	125	129	132	135	138	141	148
147	150	154	158	201	205	208	211	218
215	218	222	227	230	234	237	240	247
245	249	253	257	300	304	307	311	318
315	319	323	327	330	334	337	341	348
345	349	353	358	401	405	408	412	419
415	419	423	428	432	436	439	443	450
445	449	453	457	500	504	507	511	518
515	519	523	529	532	535	538	541	548
545	549	553	557	600	603	606	609	616
615	619	623	627	630	633	636	639	646
650	653	657	701	704	707	710	713	720
720	723	727	731	734	737	740	743	750
750	753	757	801	804	807	810	813	820
820	823	827	831	834	837	840	843	850
850	853	857	901	904	907	910	913	920
920	923	927	931	934	937	940	943	950
950	953	957	1001	1004	1007	1010	1013	1020

Bold italicized times denote p.m.



EASTBOUND

SATURDAY

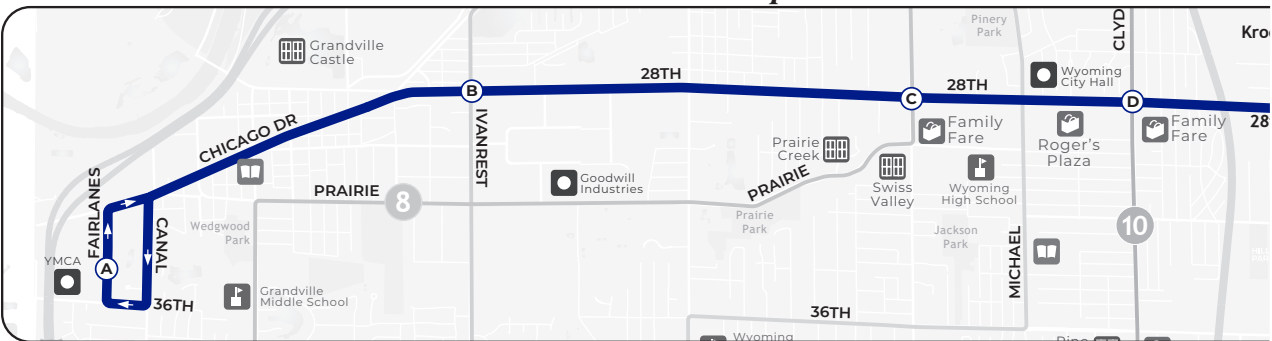
VISSER YMCA	28TH/ IVANREST	28TH/ BURLINGAME	28TH/ CLYDE PARK	28TH/ DIVISION	28TH/ EASTERN	28TH/ KALAMAZOO - MEIJER	28TH/ BRETON	KENTWOOD STATION - WOODLAND
(A)	(B)	(C)	(D)	(E)	(F)	(G)	(H)	(I)
643	647	652	656	659	702	705	709	713
743	747	752	756	759	802	805	809	813
843	847	852	856	859	902	905	909	913
913	917	922	926	929	932	935	939	943
943	947	952	956	959	1002	1005	1009	1013
1013	1017	1022	1026	1029	1032	1035	1039	1043
1043	1047	1052	1056	1059	1102	1105	1109	1113
1113	1117	1122	1126	1129	1132	1135	1139	1143
1143	1147	1152	1156	1159	1202	1205	1209	1213
1213	1217	1222	1226	1229	1232	1235	1239	1243
1243	1247	1252	1256	1259	102	105	109	113
113	117	122	126	129	132	135	139	143
143	147	152	156	159	202	205	209	213
213	217	222	226	229	232	235	239	243
243	247	252	256	259	302	305	309	313
313	317	322	326	329	332	335	339	343
343	347	352	356	359	402	405	409	413
413	417	422	426	429	432	435	439	443
443	447	452	456	459	502	505	509	513
543	547	552	556	559	602	605	609	613
643	647	652	656	659	702	705	709	713
743	747	752	756	759	802	805	809	813
843	847	852	856	859	902	905	909	913

Bold italicized times denote p.m.

SUNDAY

(A)	(B)	(C)	(D)	(E)	(F)	(G)	(H)	(I)
.	.	.	.	645	648	651	655	659
650	654	659	703	706	709	712	716	720
750	754	759	803	806	809	812	816	820
850	854	859	902	905	908	911	915	919
950	954	959	1003	1006	1009	1012	1016	1020
1050	1054	1059	1103	1106	1109	1112	1116	1120
1150	1154	1159	1203	1206	1209	1212	1216	1220
1250	1254	1259	103	106	109	112	116	120
150	154	159	203	206	209	212	216	220
250	254	259	303	306	309	312	316	320
350	354	359	403	406	409	412	416	420
450	454	459	503	506	509	512	516	520
550	554	559	603	606	609	612	616	620

Bold italicized times denote p.m.



WEST 28TH

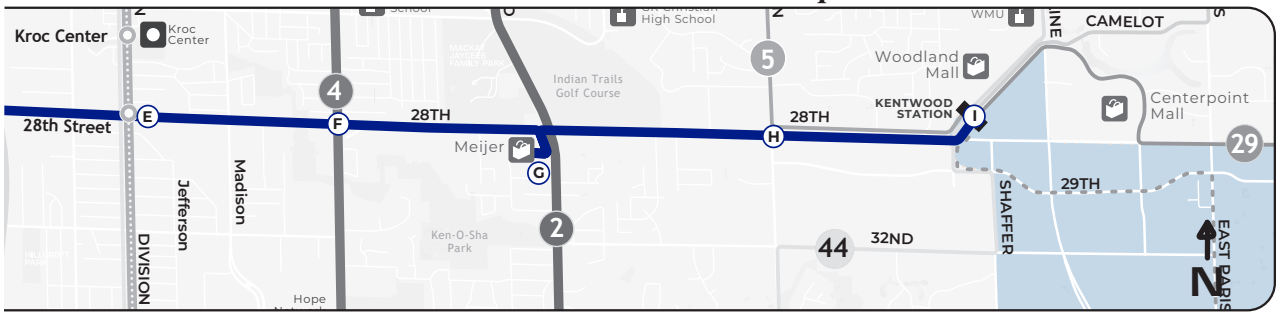
WESTBOUND

SATURDAY	KENTWOOD STATION - WOODLAND	28TH / BREYTON	28TH / KALAMAZOO - MEIJER	28TH / EASTERN	28TH / DIVISION	28TH / CLYDE PARK	28TH / BURLINGAME	28TH / IVANREST	VISSER YMCA
	(I)	(H)	(G)	(F)	(E)	(D)	(C)	(B)	(A)
700	703	707	711	714	717	720	723	730	
800	803	807	811	814	817	820	823	830	
900	903	907	911	914	917	920	923	930	
930	933	937	941	944	947	950	953	1000	
1000	1003	1007	1011	1014	1017	1020	1023	1030	
1030	1033	1037	1041	1044	1047	1050	1053	1100	
1100	1103	1107	1111	1114	1117	1120	1123	1130	
1130	1133	1137	1141	1144	1147	1150	1153	1200	
1200	1203	1207	1211	1214	1217	1220	1223	1230	
1230	1233	1237	1241	1244	1247	1250	1253	100	
100	103	107	111	114	117	120	123	130	
130	133	137	141	144	147	150	153	200	
200	203	207	211	214	217	220	223	230	
230	233	237	241	244	247	250	253	300	
300	303	307	311	314	317	320	323	330	
330	333	337	341	344	347	350	353	400	
400	403	407	411	414	417	420	423	430	
430	433	437	441	444	447	450	453	500	
500	503	507	511	514	517	520	523	530	
530	533	537	541	544	547	550	553	600	
600	603	607	611	614	617	620	623	630	
630	633	637	641	644	647	650	653	700	
700	703	707	711	714	717	720	723	730	
800	803	807	811	814	817	820	823	830	
900	903	907	911	914	917	920	923	930	

Bold italicized times denote p.m.

SUNDAY	KENTWOOD STATION - WOODLAND	28TH / BREYTON	28TH / KALAMAZOO - MEIJER	28TH / EASTERN	28TH / DIVISION	28TH / CLYDE PARK	28TH / BURLINGAME	28TH / IVANREST	VISSER YMCA
	(I)	(H)	(G)	(F)	(E)	(D)	(C)	(B)	(A)
700	703	707	711	714	717	720	723	730	
800	803	807	811	813	816	819	822	829	
900	903	907	911	914	917	920	923	930	
1000	1003	1007	1011	1014	1017	1020	1023	1030	
1100	1103	1107	1111	1114	1117	1120	1123	1130	
1200	1203	1207	1211	1214	1217	1220	1223	1230	
100	103	107	111	114	117	120	123	130	
200	203	207	211	214	217	220	223	230	
300	303	307	311	314	317	320	323	330	
400	403	407	411	414	417	420	423	430	
500	503	507	511	514	517	520	523	530	
600	603	607	611	614	617	620	623	630	

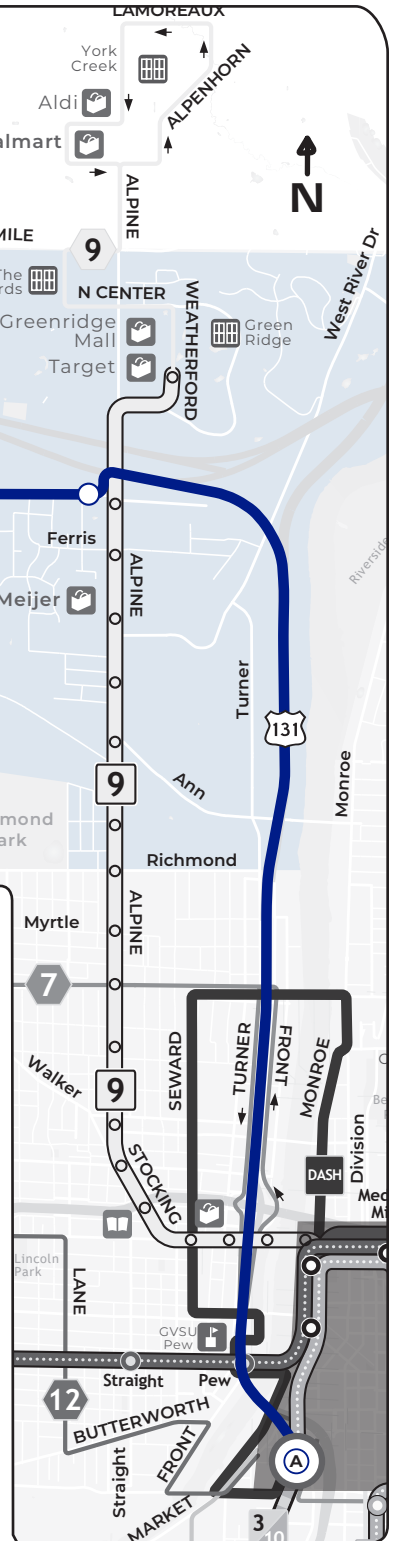
Bold italicized times denote p.m.





MONDAY - FRIDAY

CENTRAL STATION	3 MILE WALKER	FRUIT RIDGE NORTH RIDGE	NORTH RIDGE WALKER	BRISTOL NORTH RIDGE	CENTRAL STATION
(A)	(B)	(C)	(D)	(E)	(A)
543	556	601	606	609	625
643	656	701	706	709	725
743	756	801	806	809	825
843	856	901	906	909	925
943	956	1001	1006	1009	1025
143	156	201	206	209	228
241	254	259	304	307	326
341	354	359	404	407	426
441	454	459	504	507	526
541	554	559	604	607	619



BUS BIKE RACKS

How to Use Bus Bike Racks

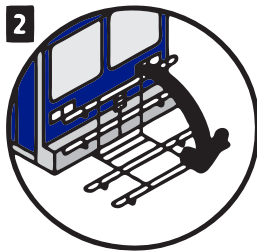
Load Your Bike

1. Squeeze the handle to release the rack, bringing it down towards you.
2. Place the front tire of your bike in the position marked “FRONT TIRE” and slip your rear tire into the back slot.
3. Lift the spring-loaded arm over the front tire – your bike is now loaded. Board the bus.

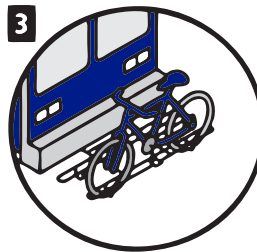
HOW TO USE THE BIKE RACK



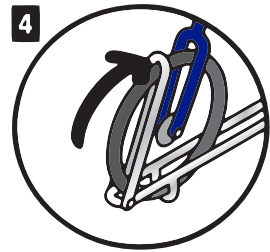
SQUEEZE



LOWER



LOAD



SECURE

Unload Your Bike

1. Before you get off the bus, let your driver know you will be removing your bike.
2. Unhook the spring arm to release your bike and lift it off.
3. If yours is the only bike on the rack, please raise the rack into the upright position and make sure it locks into place after your bike is unloaded.

Keep in Mind

1. Make sure all loose items are secured or removed from your bike before loading it to the rack.
2. Stay out of traffic and load your bike on the curbside
3. You are responsible for loading and unloading your bike. The drivers cannot assist you.
4. Be respectful and mindful of others. If you are the first person loading a bike, place it on the rack near the windows and door of the bus.
5. For Silver Line buses, stay on the platform and walk to the front of the bus to place your bike on the rack. Please DON'T get off the platform to get your bike on or off the rack

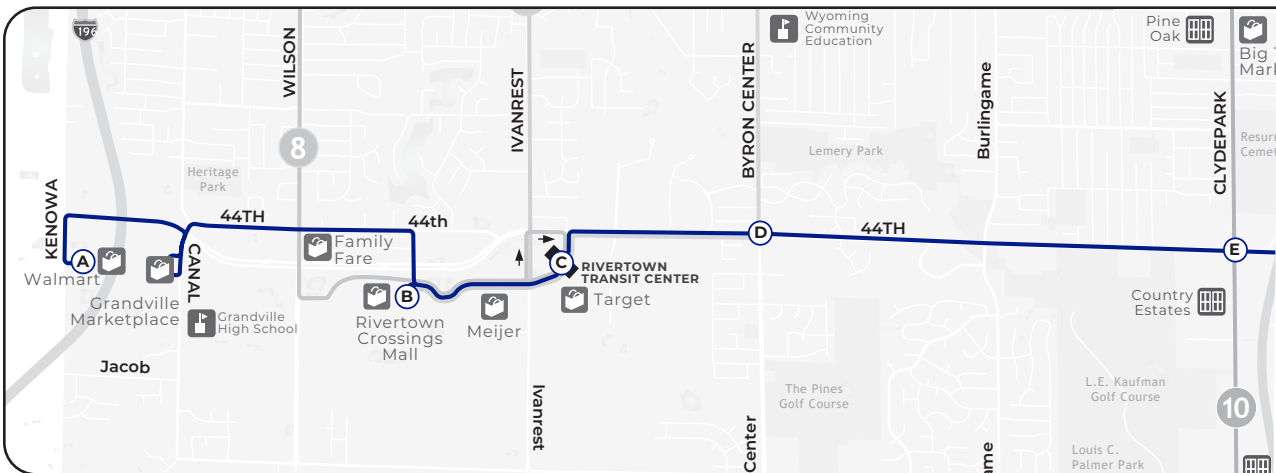
Scan this QR Code to watch a video on how to load and unload your bike.



EASTBOUND

MONDAY - FRIDAY

	RIVERTOWN WALMART	RIVERTOWN MALL	TARGET - RIVERTOWN	44TH BYRON CENTER	44TH CLYDE PARK	44TH DIVISION	44TH EASTERN	44TH KALAMAZOO	KENTWOOD CITY HALL	32ND BREITON	KENTWOOD STATION - WOODLAND	Continues as Route
	(A)	(B)	(C)	(D)	(E)	(F)	(G)	(H)	(I)	(J)	(K)	
537	•	548	551	556	558	601	603	608	614	621	6	
601	•	612	615	620	623	626	628	633	639	646	6	
631	•	644	647	652	655	658	700	704	710	717	6	
701	711	714	718	723	726	729	731	736	742	749	6	
731	741	744	748	753	756	759	801	806	812	819	6	
801	811	814	818	823	826	829	831	836	842	849	6	
831	841	844	847	851	854	857	859	904	910	917	6	
901	911	914	918	923	926	929	931	936	942	949	6	
931	942	945	949	954	957	1000	1002	1007	1013	1020	6	
1001	1012	1015	1019	1024	1027	1030	1032	1037	1043	1050	6	
1031	1042	1045	1049	1054	1057	1100	1102	1107	1113	1120	6	
1101	1112	1115	1119	1124	1127	1130	1132	1137	1143	1150	6	
1128	1139	1142	1146	1151	1154	1157	1159	1204	1210	1217	6	
1158	1209	1212	1216	1221	1224	1227	1230	1235	1241	1248	6	
1228	1239	1242	1246	1251	1254	1257	100	105	111	118	6	
101	112	115	119	124	127	130	133	138	144	151	6	
127	138	141	145	150	153	156	159	204	210	217	6	
158	209	212	216	221	224	227	230	235	241	248	6	
227	237	240	244	249	252	255	258	303	309	316	6	
257	308	311	315	320	323	326	329	334	340	347	6	
327	338	341	345	350	353	356	359	404	410	417	6	
400	411	414	418	423	426	429	432	437	443	450	6	
431	443	446	450	455	458	501	504	509	515	522	6	
500	511	514	518	523	526	529	532	537	543	550	6	
530	541	544	548	553	556	559	602	607	613	620	6	
600	611	614	618	623	626	629	631	636	641	648	6	
630	641	644	648	653	656	659	701	706	712	719	6	
700	711	714	718	723	726	729	731	736	741	748	6	
800	811	814	818	823	826	829	831	836	842	849	44	
900	•	913	916	921	924	927	929	934	940	947	44	
1000	•	1013	1016	1021	1024	1027	1029	1034	1040	1047	44	
1100	•	1113	1116	1121	1124	1127	1129	1134	1140	1147	-	



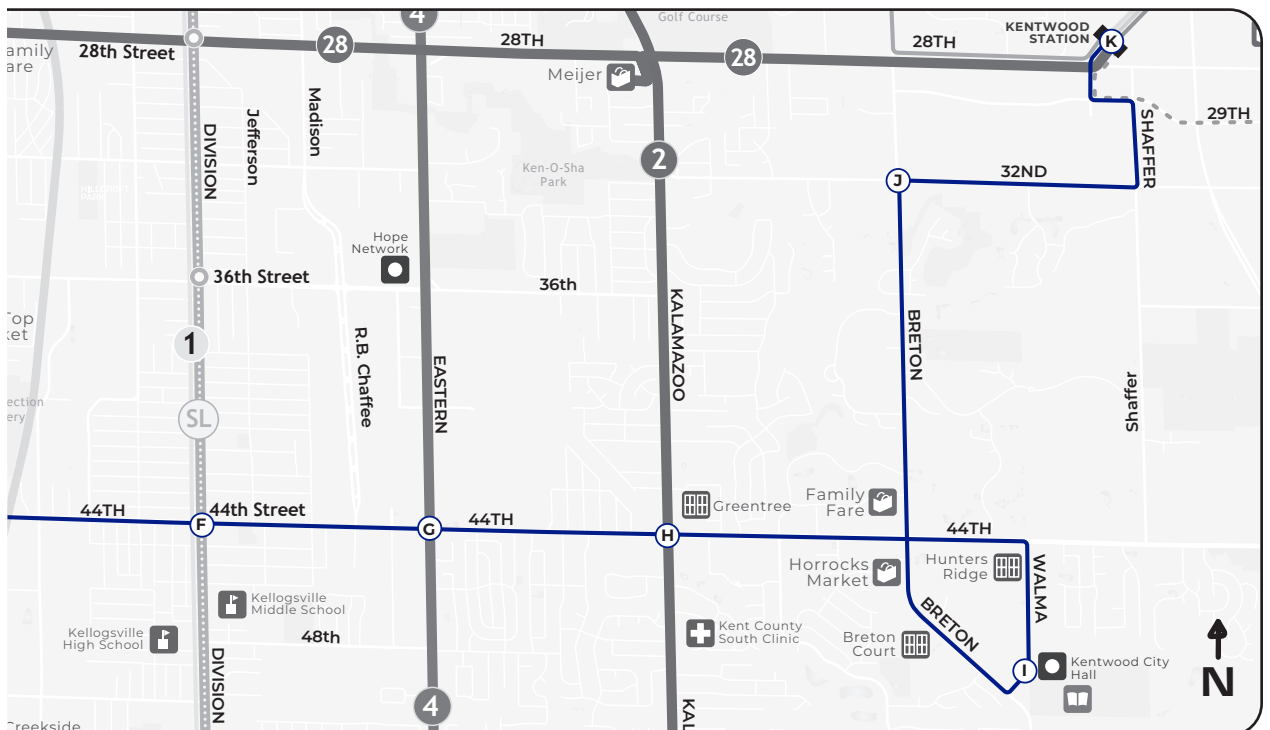
44TH STREET

WESTBOUND

MONDAY - FRIDAY

KENTWOOD STATION - WOODLAND	32ND BRETON	KENTWOOD CITY HALL	44TH KALAMAZOO	44TH EASTERN	44TH DIVISION	44TH CLYDE PARK	44TH BYRON CENTER	TARGET - RIVERTOWN	RIVERTOWN MALL	WALMART - RIVERTOWN
(K)	(J)	(I)	(H)	(G)	(F)	(E)	(D)	(C)	(B)	(A)
555	601	608	614	616	619	622	627	630	633	646
625	631	638	644	646	649	652	657	700	703	716
655	701	708	714	716	719	722	727	730	733	746
723	729	740	746	748	750	753	758	801	804	817
755	801	808	814	816	819	822	827	830	833	846
825	831	838	844	846	849	852	857	900	903	916
855	901	908	914	916	919	922	927	930	933	946
925	931	938	944	946	949	952	957	1000	1003	1016
955	1001	1008	1014	1016	1019	1022	1027	1030	1033	1046
1025	1031	1038	1044	1046	1049	1052	1057	1100	1103	1116
1055	1101	1108	1114	1116	1119	1122	1127	1130	1133	1146
1125	1131	1138	1144	1146	1149	1152	1157	1200	1203	1216
1155	1201	1207	1213	1215	1218	1221	1226	1229	1232	1245
1225	1231	1238	1244	1246	1249	1252	1257	100	103	116
1255	101	107	113	116	119	122	127	130	133	146
124	130	137	143	146	149	152	157	200	203	216
155	201	208	214	217	220	223	228	231	234	247
225	231	238	244	247	250	253	258	301	304	317
255	301	308	314	317	320	323	328	331	334	347
327	333	340	346	349	352	355	400	403	406	419
355	401	408	414	417	420	423	428	431	434	447
425	431	438	444	447	450	454	459	502	505	518
455	501	508	514	517	520	523	528	531	534	547
525	531	538	544	547	550	553	558	601	604	617
555	601	608	613	615	618	621	626	629	632	645
625	631	638	644	646	648	651	656	659	702	715
655	701	708	714	716	719	722	727	730	733	746
755	801	808	814	816	819	822	827	830	833	846
855	901	908	914	916	919	922	927	930	.	945
955	1001	1008	1014	1016	1019	1022	1027	1030	.	1045
1055	1101	1108	1114	1116	1119	1122	1126	1128	.	1143

Bold italicized times denote p.m.



EASTBOUND

SATURDAY

	RIVERTOWN WALMART	RIVERTOWN MALL	TARGET RIVERTOWN	44TH BYRON CENTER	44TH CLYDE PARK	44TH DIVISION	44TH EASTERN	44TH KALAMAZOO	KENTWOOD CITY HALL	32ND BREITON	KENTWOOD STATION - WOODLAND	Continues as Route
	(A)	(B)	(C)	(D)	(E)	(F)	(G)	(H)	(I)	(J)	(K)	
505	•	515	518	523	526	529	531	536	542	549	44	
600	•	610	613	618	621	624	626	631	637	644	28	
700	709	712	715	720	723	726	728	733	739	746	28	
800	809	812	815	820	823	826	828	833	839	846	28	
900	911	914	917	922	925	928	930	935	941	948	28	
1000	1011	1014	1017	1022	1025	1028	1030	1035	1041	1048	28	
1100	1111	1114	1118	1123	1126	1129	1131	1136	1142	1149	28	
1200	1211	1214	1218	1223	1226	1229	1232	1237	1243	1250	28	
100	111	114	118	123	126	129	132	137	143	150	28	
200	211	214	218	223	226	229	232	237	243	250	28	
300	311	314	318	323	326	329	332	337	343	350	28	
400	411	414	418	423	426	429	432	437	443	450	28	
500	511	514	518	523	526	529	532	537	543	550	28	
600	611	614	618	623	626	629	631	636	642	649	28	
700	711	714	718	723	726	729	731	736	742	749	28	
800	811	814	818	823	826	829	831	836	842	849	28	
900	•	913	917	922	925	928	930	935	941	948	-	

Bold italicized times denote p.m.

WESTBOUND

SATURDAY

	KENTWOOD STATION - WOODLAND	32ND BREITON	KENTWOOD CITY HALL	44TH KALAMAZOO	44TH EASTERN	44TH DIVISION	44TH CLYDE PARK	44TH BYRON CENTER	TARGET - RIVERTOWN	RIVERTOWN MALL	RIVERTOWN WALMART
	(K)	(J)	(I)	(H)	(G)	(F)	(E)	(D)	(C)	(B)	(A)
600	606	613	619	621	624	627	632	635	638	651	
655	701	708	714	716	719	722	727	730	733	746	
755	801	808	814	816	819	822	827	830	833	846	
855	901	908	914	916	919	922	927	930	933	946	
955	1001	1008	1014	1016	1019	1022	1027	1030	1033	1046	
1055	1101	1108	1114	1116	1119	1122	1127	1130	1133	1146	
1155	1201	1208	1214	1216	1219	1222	1227	1230	1233	1246	
1255	101	108	114	117	120	123	128	131	134	147	
155	201	208	214	217	220	223	228	231	234	247	
255	301	308	314	317	320	323	328	331	334	347	
355	401	408	414	417	420	423	428	431	434	447	
455	501	508	514	517	520	523	528	531	534	547	
555	601	608	614	616	619	622	627	630	633	646	
655	701	708	714	716	719	722	727	730	733	746	
755	801	808	814	816	819	822	827	830	833	846	
855	901	908	914	916	919	922	927	930	•	945	

44TH STREET

EASTBOUND

SUNDAY	RIVERTOWN WALMART	RIVERTOWN MALL	TARGET - RIVERTOWN	44TH BYRON CENTER	44TH CLYDE PARK	44TH DIVISION	44TH EASTERN	44TH KALAMAZOO	KENTWOOD CITY HALL	32ND BRETON	KENTWOOD STATION - WOODLAND	Continues as Route
	(A)	(B)	(C)	(D)	(E)	(F)	(G)	(H)	(I)	(J)	(K)	
	700	•	713	717	722	725	728	730	735	741	748	28
	800	•	813	817	822	825	828	830	835	841	848	28
	900	911	914	918	923	926	929	931	936	942	949	28
	1000	1011	1014	1018	1023	1026	1029	1031	1036	1042	1049	28
	1100	1111	1114	1118	1123	1126	1129	1131	1136	1142	1149	28
	1200	1211	1214	1218	1223	1226	1229	1232	1237	1243	1250	28
	100	111	114	118	123	126	129	132	137	143	150	28
	200	211	214	218	223	226	229	232	237	243	250	28
	300	311	314	318	323	326	329	332	337	343	350	28
400	411	414	418	423	426	429	432	437	443	450	28	
500	511	514	518	523	526	529	532	537	543	550	28	
600	611	614	618	623	626	629	631	636	642	649	-	

WESTBOUND

SUNDAY	KENTWOOD STATION - WOODLAND	32ND BRETON	KENTWOOD CITY HALL	44TH KALAMAZOO	44TH EASTERN	44TH DIVISION	44TH CLYDE PARK	44TH BYRON CENTER	TARGET - RIVERTOWN	RIVERTOWN MALL	RIVERTOWN WALMART
	(K)	(J)	(I)	(H)	(G)	(F)	(E)	(D)	(C)	(B)	(A)
	655	701	707	712	714	717	720	725	728	•	743
	755	801	807	812	814	817	820	825	828	•	843
	855	901	907	912	914	917	920	925	928	•	943
	955	1001	1007	1012	1014	1017	1020	1025	1028	1031	1044
	1055	1101	1107	1112	1114	1117	1120	1125	1128	1131	1144
	1155	1201	1207	1212	1214	1217	1220	1225	1228	1231	1244
	1255	101	107	112	115	118	121	126	129	132	145
	155	201	207	212	215	218	221	226	229	232	245
	255	301	307	312	315	318	321	326	329	332	345
355	401	407	412	415	418	421	426	429	432	445	
455	501	507	512	515	518	521	526	529	532	545	
555	601	607	612	614	617	620	625	628	631	644	

Bold italicized times denote p.m.

COLLEGE INFORMATION

AQUINAS COLLEGE

Students, faculty, and staff pay only 25 cents per ride with a valid Aquinas ID.
Route 6 (Eastown/Woodland) and Route 14 (East Fulton) service the Aquinas College campus.

CALVIN UNIVERSITY

Students, faculty, and staff pay only 50 cents per ride with the discount card issued and subsidized by Calvin University.
Both Route 6 (Eastown/Woodland) and Route 24 (Burton Crosstown) have stops near this campus.

GRAND RAPIDS COMMUNITY COLLEGE

GRCC students have access to transportation on Route 60 (GRCC Sneden Shuttle) free of charge with a valid GRCC student ID.
The Silver Line and routes 6 and 13 have stops located near the GRCC campus.
There is no summer service on Route 60.

GRAND VALLEY STATE UNIVERSITY

GVSU subsidizes several routes to connect their campus locations.
Students, faculty, and staff ride for free with a valid GVSU ID.
There are several Park & Ride lots along Lake Michigan Drive to access the Laker Line.

FERRIS STATE UNIVERSITY - ROUTE 100

In partnership with FSU, The Rapid operates a shuttle service, primarily for students, faculty, and staff, between Central Station in Grand Rapids and the FSU campus in Big Rapids.
FSU students can purchase a semester pass at Ferris that is good on this route only. This service is open to the general public for a fare of \$5 per one-way trip.
There is no summer service on Route 100.

POPULAR DESTINATIONS

DESTINATION	ROUTE(S)	DESTINATION	ROUTE(S)
Amtrak Station	Central Station	Kent County Courthouse	6, 9, 11, 13
Amway Grand Plaza Hotel	LL, SL, 6, 9, 11, 13	Kent Transition Center	15
Aquinas College	6, 14	Kentwood City Hall	44
Blandford Nature Center	7	Knapp Charter Academy	15
Blodgett Hospital (Spectrum Health)	6	Mary Free Bed Rehabilitation Hospital	2, 5
Breton Village Mall	5, 6, 24	Mercy Health Hospital	SL, 2, 4, 5
Butterworth Hospital (Spectrum Health)	SL, 11, 13,	Metro Health Hospital	1
Calvin University	6, 24	MSU Secchia Center	LL, SL, 11, 13
Catholic Central High School	SL, 1, 5	Ottawa Hills High School	2, 24
Celebration Village - North	15	Pine Rest Christian Mental Health	10
Celebration Cinema - Rivertown	8, 24, 44	Rivertown Crossings Mall	8, 24, 44
Celebration Village - South	2, 4	Spectrum Kalamazoo Center	2
Centerpointe Mall	5	Spectrum North (Kent Comm. Hosp.)	13
Central High School	6, 14, 15	Union High School	12
City High/Middle School	11	Van Andel Arena	1, 6, 14, 15
Civic Theater	1, 6, 14, 15	Van Andel Institute	LL, SL, 11, 13
Coit Arts & Sciences Academy	11, 13	Waters Building	6, 9, 11, 13
DeVos Place Convention Center	LL, SL, 9, 11, 13	Wealthy Theater	5
East Grand Rapids City Hall	6	Western Michigan University	2, 4
East Grand Rapids High School	6	Woodland Mall	5, 6, 24, 27, 28, 44
East Kentwood High School	2, 4	Wyoming City Hall	3, 28
Eastown	6, 14	Wyoming Public Library	3
Ford Fieldhouse	SL, 6		
Gaslight Village	6		
Gerald R. Ford Airport	27		
Gerald R. Ford Museum	7, 9		
GLC Live at 20 Monroe	LL, SL, 1, 6, 9, 11, 13, 14, 15		
Godfrey Lee High School	3, 8, 24		
Grand Rapids Art Museum	LL, SL, 6, 9, 11, 13		
Grand Rapids Children's Museum	SL, 1, 6, 14, 15		
Grand Rapids City Hall	LL, SL, 9, 11, 13		
Grand Rapids Community College	SL, 6		
Grand Rapids Police Department	1, 6, 14, 15		
Grand Rapids Public Museum	7		
Grand Rapids Public Library-Main	SL, 6, 14, 15		
Grandville City Hall	8, 28		
GVSU Cook DeVos Center	11, 13, LL		
GVSU Eberhard Center/Pew Campus	LL		
GVSU Kirkhof Center/Allendale Campus	LL		
Indian Trails	Central Station		
John Ball Park & Zoo	LL, 12		
Kendall College	6		
Kent Career Technical Center	15		

DASH AND WORK MAP



LEGEND / LEYENDA

PARKING LOTS / RAMPS
Estacionamiento Público

FREE GRATUITO

- DASH CLOCKWISE
Paseo Del Reloj
- DASH COUNTER CLOCKWISE
Contra El Paseo Del Reloj
- WORK
Trabajo

DASH BUS STOPS PUNTOS DE INTERÉS

- RAPID CENTRAL STATION
- RIVER SOUTH
- WESTON
- GRAND VALLEY
- MUSEUM DISTRICT
- LAKE MICHIGAN DR.
- LAS CANCHAS
- BRIDGE STREET
- 7TH STREET
- LEONARD STREET
- BROADWAY AVENUE
- NORTH MONROE
- CANAL PARK
- RIVERWALK
- SKATE PARK
- GOVERNMENT CENTER
- ROSA PARKS CIRCLE
- OTTAWA
- MAIN LIBRARY
- ARENA
- ARENA SOUTH
- DIVISION AVENUE
- WEALTHY STREET
- HEARTSIDE
- MCCONNELL-IONIA



DASH HOURS OF OPERATION
HORARIO DE SERVICIO

EVERY 15 MINUTES
CADA 15 MINUTOS

MON - FRI / LUN - VIE
7:00AM - 12:00AM

SAT / SAB
11:00AM - 1:00AM

SUN / DOM
11:00AM - 5:00PM

WORK
TRABAJO

MON - FRI / LUN - VIE
6:30AM - 6:30PM

grandrapidsmi.gov/dash

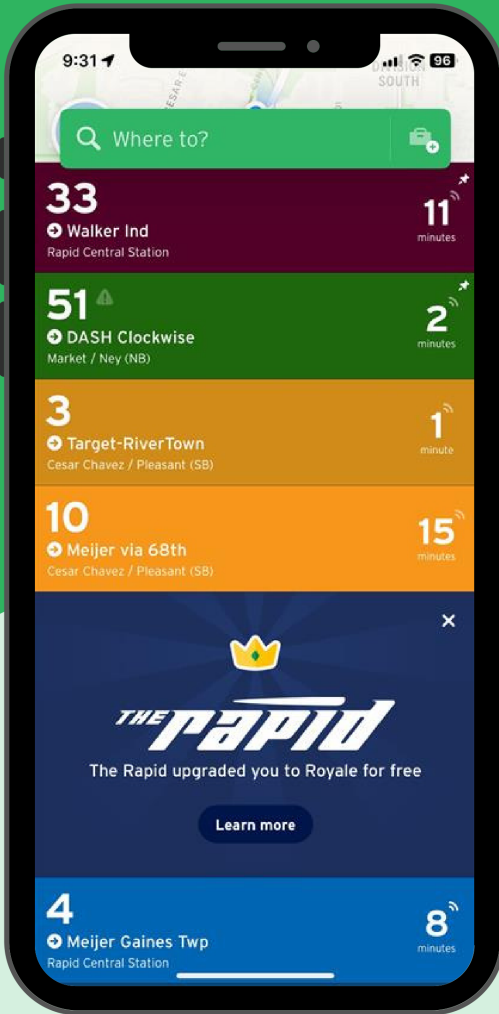
**FREE RIDES -
IN BOTH DIRECTIONS**
VIAJES GRATIS -
EN AMBAS DIRECCIONES

The DASH route goes both clockwise and counter clockwise. Make sure you're on the correct side of the street for your destination.

La ruta DASH va en la dirección del reloj y contra la dirección de reloj. Asegúrese de estar en el lado correcto de la calle para su destino.



Su compañero de Tránsito



- Datos de transporte público en tiempo real
- Obtenga los próximos horarios de salida
- Planifica tu viaje



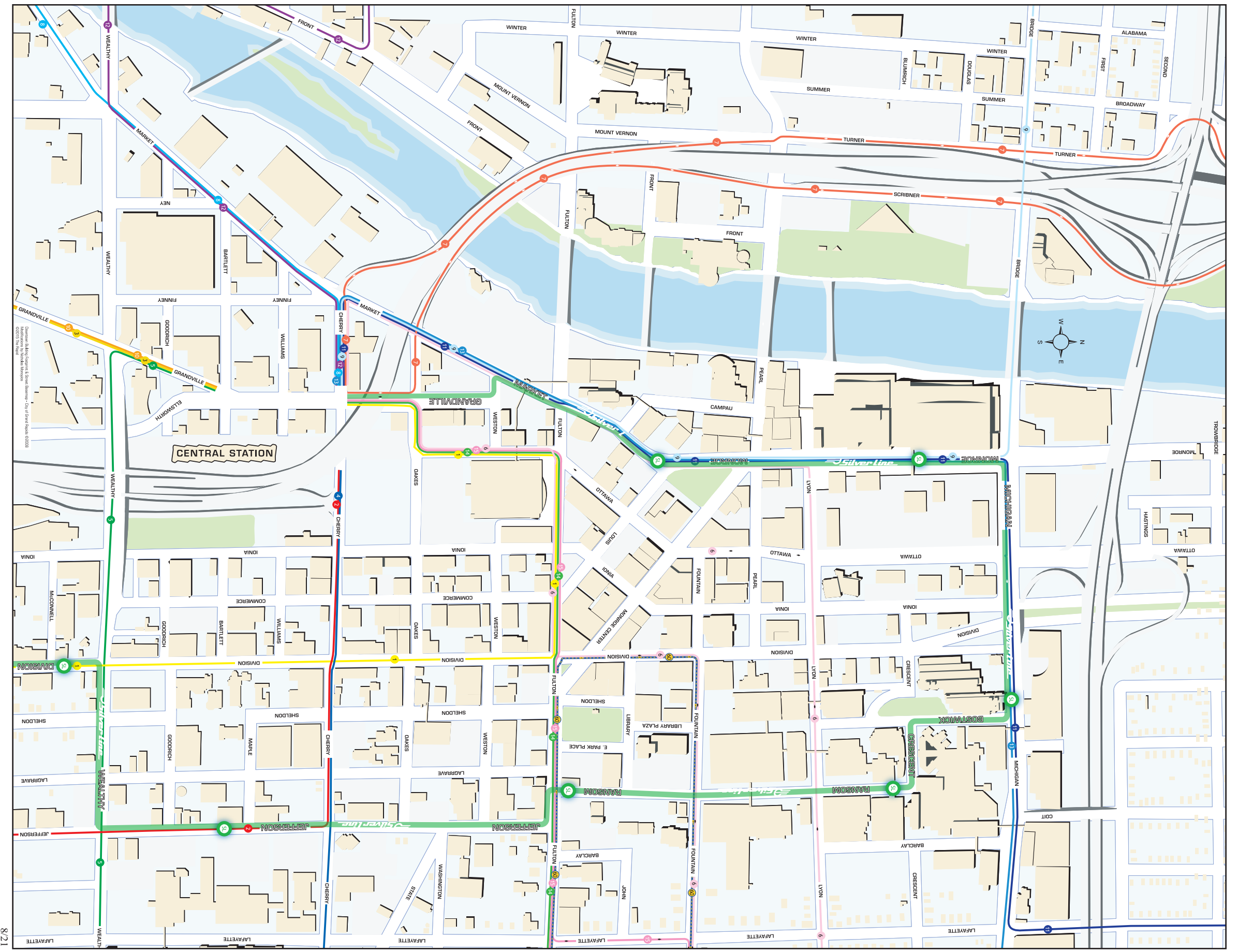
transit

**THIS IS A LAYOUT PLACEHOLDER PAGE
THAT DOES NOT GET PRINTED**

FREQUENCY OF ROUTES

Use this table to learn about how often buses run by time of day and day of the week. View individual schedules for specific route details.

Routes		WEEKDAY Mornings 5:30 am - 1:00 pm	WEEKDAY Afternoons 1:00 pm - 5:30 pm	WEEKDAY Evenings 5:30 pm - 10:30 pm	SATURDAY Morning 6:00 am - 9:30 am	SATURDAY Midday 9:30 am - 5:00 pm	SUNDAY All Day 7:00 am - 7:00 pm
LL <i>Laker Line</i>		10 min.	10 min.	20 min.	30 min.	30 min.	30 min.
SL <i>Silver Line</i>		15 min.	15 min.	30 min.	30 min.	30 min.	30 min.
1 MADISON		30 min.	30 min.	60 min.	60 min.	60 min.	60 min.
2 KALAMAZOO		15 min.	15 min.	30 min.	60 min.	30 min.	60 min.
3 WYOMING RIVERTOWN		60 min.	30 min.	60 min.	60 min.	60 min.	60 min.
4 EASTERN		30 min.	15 min.	30 min.	60 min.	30 min.	60 min.
5 WEALTHY		30 min.	30 min.	60 min.	60 min.	60 min.	
6 EASTOWN		30 min.	30 min.	60 min.	60 min.	30 min.	60 min.
7 WEST LEONARD		30 min.	30 min.	60 min.	60 min.	60 min.	60 min.
8 PRAIRIE		45 min.	45 min.	60 min.	60 min.	60 min.	60 min.
9 ALPINE		15 min.	15 min.	30 min.	60 min.	30 min.	60 min.
10 CLYDE PARK		30 min.	30 min.	60 min.	60 min.	60 min.	60 min.
11 PLAINFIELD		30 min.	15 min.	30 min.	60 min.	30 min.	60 min.
12 WESTSIDE		30 min.	30 min.	60 min.	60 min.	60 min.	
13 MICHIGAN FULLER		30 min.	60 min.	60 min.	60 min.	60 min.	
14 EAST FULTON		60 min.	60 min.	60 min.	60 min.	60 min.	
15 EAST LEONARD		30 min.	30 min.	60 min.	60 min.	60 min.	60 min.
24 BURTON		60 min.	30 min.	60 min.	60 min.	60 min.	
27 AIRPORT INDUSTRIAL		60 min.	30 min.	60 min.			
28 WEST 28TH		30 min.	30 min.	30 min.	60 min.	30 min.	60 min.
33 WALKER INDUSTRIAL		60 min.	60 min.				
44 44TH STREET		30 min.	30 min.	60 min.	60 min.	60 min.	60 min.



↓ DOWNTOWN GRAND RAPIDS